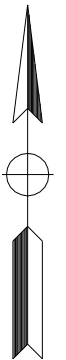





| Dist | COUNTY | ROUTE | POST MILES<br>TOTAL PROJECT | SHEET<br>No. | TOTAL<br>SHEETS |
|------|--------|-------|-----------------------------|--------------|-----------------|
| 03   | ED     | 50    | 20.0 - 26.0                 |              |                 |

**ALTERNATIVE B**

**MATCH LINE 109+00**

**MATCH LINE 132+00**




-  DIRECTIONAL ARROW ONLY
-  RETAINING WALL
-  US 50 WIDENING

**LAYOUT**

**L-2**

STATE OF CALIFORNIA - DEPARTMENT OF TRANSPORTATION  
**Caltrans**

RELATIVE BORDER SCALE IS IN INCHES



USERNAME => \$USER  
DGN FILE => \$REQUEST  
CU 03- EA 4E620K

LAST REVISION DATE PLOTTED => \$DATE  
00-00-00 TIME PLOTTED => \$TIME