

El Dorado County Transportation Commission Camino Corridor PSR-PDS - Initial Site Assessment

PREPARED FOR: Dan Bolster
El Dorado County Transportation Commission

PREPARED BY: Lyna Black
CH2M HILL

DATE: June 1, 2009

PROJECT NUMBER: 03-4E620K; 375059.01.09

This technical memorandum has been prepared as part of the El Dorado County Transportation Commission (EDCTC) Project Study Report-Project Development Support (PSR-PDS). This technical memorandum provides a preliminary Initial Site Assessment (ISA) for screening and assessment of the EDCTC proposed improvements for the Camino area along US 50 in El Dorado County, CA. The assessment is intended as a screening tool for the early stages of project planning but does not follow the guidelines provided in Appendix DD of the Project Development Procedures Manual (Caltrans, 1999), as applicable. The need for a full ISA will be determined at later stages of project planning. Figures, the database search report, site visit photographs, the Initial Site Assessment Checklist, and assessment limitations are included as attachments at the end of the technical memorandum.

Project Description and Background

US 50 is the main east-west transportation link in El Dorado County. It provides access routes to major recreation areas such as South Lake Tahoe, as well as major truck and commuter routes between El Dorado County and Sacramento and the Bay Area. The area has been the subject of several studies for improving capacity, access, and safety.

Increased traffic volume and high rate of speed in the Camino area on US 50 are resulting in residents experiencing long wait times and difficulty executing safe vehicular turns onto and off of the highway as well as while crossing the highway. These issues are especially apparent during peak traffic periods. Numerous at-grade intersections on the highway, high rate of speed on US 50, short sight distances, and lack of or short acceleration and refuge lanes expose citizens to unacceptable traffic safety conditions.

The purpose of the EDCTC Camino project is to modify the facility to improve travel safety on US 50 in the Camino area. A secondary purpose is the need to provide local and regional access via to and from the north and south sides of US 50 while providing safe east-west access on and off US 50. The overall goal is to improve safety and enhance travel connectivity between Camino and Placerville. The proposed project should not preclude future construction by Caltrans or the local government.

Detailed project design will follow in later stages of planning. At this preliminary stage, it is known that construction and utility easements, as well as acquisition of adjacent right of

way will be required for the project. These areas are shown in Attachment 1. The need for imported material or production of excess materials has not been determined in this preliminary stage of project planning. Depth of excavation, if required is not yet known. It is possible that existing structures may require demolition, depending on which alternative is chosen. Specific details will be detailed in the advanced stages of design.

El Dorado County is pursuing state and federal funding for the next phases of the project.

CH2M HILL is preparing the PSR-PDS to:

- Develop project alternatives for a safety project in the Camino Corridor.
- Develop project alternatives for a near term project.
- Work with the local community to develop the project alternatives.
- Develop project alternatives that are programmable for STIP/SHOPP or other funds that may become available.

Subject Property Location and Description

The project study area is located east of Placerville in El Dorado County, California on US 50 from the Smith Flat Road Interchange (PM 20.0) to the Cedar Grove exit (PM 26.0). Three alternative alignments (Alternative B and Alternatives C1/C2) have been developed for the proposed project. For the purpose of this assessment, the subject property location and description are defined as an approximately 2 mile stretch of US 50 between the Still Meadows Road intersection (PM 22.0) on the west to approximately 450 feet west of the intersection with Upper Carson Road (PM 24.0) on the east. The subject property includes the areas of both of the alternative alignments as shown in Attachment 1, including an underpass area in the vicinity of Vista Tierra Drive, Pondorado Road and connecting to Carson Road.

Table 1 lists the properties that comprise the subject property by assessor's parcel number, owner name, and area impacted.

TABLE 1
Subject Property
Initial Site Assessment Technical Memorandum – EDCTC Camino PSR-PDS

Assessor's Parcel Number	Owner	Approximate Size of Impacted Area (square feet)
Alternatives B and C1/C2		
048-520-27	Brody	10,599
048-520-26	Gill	8,358
048-160-39	Josue	24,045
048-160-38	Thompson	18,129
048-160-40	Visman	55,033
048-160-29	Visman	10,563
048-160-30	Hill	3,618
048-160-31	Hill	13,890
048-160-42	Woodruff	8,854

TABLE 1
 Subject Property
Initial Site Assessment Technical Memorandum – EDCTC Camino PSR-PDS

Assessor's Parcel Number	Owner	Approximate Size of Impacted Area (square feet)
048-160-30	State of California	161,315
048-160-22	Arthur	588
Additional Properties Under Alternative B		
048-471-30	State of California	21,821
048-471-32	Stigall	190
Additional Properties Under Alternative C1/C2		
048-471-30	State of California	23,997
048-610-01	Harmon	14,243
048-471-28	Phillips	35,786
048-147-27	El Dorado High School	22,862
043-030-02	Meade	211
043-030-27	Atherton	15,363
043-030-23	Gardner	1,541

The subject property and surrounding area land use is generally characterized as U.S. Highway 50, adjoining vacant right-of-way, residential, and highway related commercial.

Regulatory Records Review

An environmental records search was performed by EDR® and is provided in Attachment 2. Databases are described in Attachment 2. The following federal records and databases were searched (database record names are in parenthesis):

- National Priorities List (NPL)
- Proposed NPL
- Delisted NPL
- Federal Superfund Liens (NPL LIENS)
- Comprehensive Environmental Response, Compensation, and Liability Information System (CERCLIS)
- CERCLIS - No Further Remedial Action Planned (CERCLIS-NFAP)
- CERCLA Lien Information (LIENS2)
- Corrective Action Report (CORRACTS)
- Resource Conservation and Recovery Act Information of 1976 (RCRA)
- RCRA - Treatment, Storage and Disposal Facility (RCRA-TSDF)
- RCRA - Large Quantity Generator (RCRA-LQG)
- RCRA - Small Quantity Generator (RCRA-SQG)
- RCRA - Conditionally Exempt Small Quantity Generators (RCRA-CESQG)

- RCRA - Non Generators (RCRA-NonGen)
- Emergency Response Notification System (ERNS)
- Hazardous Material Information Reporting Systems (HMIRS)
- Engineering Controls Sites List
- Sites with Institutional Controls
- Department of Defense Sites (DoD)
- Formerly Used Defense Sites (FUDS)
- A Listing of Brownfields Sites (US BROWNFIELDS)
- Superfund (CERCLA) Consent Decrees (CONSENT)
- Records of Decisions (ROD)
- Uranium Mill Tailing Sites (UMTRA)
- Open Dump Inventory (ODI)
- Torres Martinez Reservation Illegal Dump Site Locations (DEBRIS REGION 9)
- Toxic Chemical Release Inventory System (TRIS)
- Toxic Substances Control Act (TSCA)
- Federal Insecticide, Fungicide, and Rodenticide Act and Toxic Substances Control Act Tracking System (FTTS)
- Section 7 Tracking Systems (SSTS)
- Integrated Compliance Information Systems (ICIS)
- Land Use Control Information Systems (LUCIS)
- Department of Transportation, Office of Pipeline Safety Incident and Accident Data (DOT OPS)
- Radiation Information Database (RADINFO)
- Clandestine Drug Labs (CDL)
- FIFRA/TSCA Tracking System Administrative Case Listing (HIST FTTS)
- PCB Activity Database System (PADS)
- Material Licensing Tracking System (MLTS)
- Mines Master Index File (MINES)
- Facility Index System/Facility Registry System (FINDS)
- RCRA Administrative Action Tracking System (RAATS)
- State Coalition for Remediation of Drycleaners Listing (SCRD DRYCLEANERS)

The following state and local records and databases were searched:

- Calsites Database (HIST CAL-SITES)
- Bond Expenditure Plan (CA BOND EXP. PLAN)
- School Property Evaluation Program (SCH)
- Toxic Pits Cleanup Act Sites (TOXIC PITS)
- Solid Waste Disposal Facilities (SWF/LF)
- Waste Discharge System (CA WDS)
- Waste Management Unit Database (WMUDS/SWAT)
- Hazardous Waste and Substances Sites List (CORTESE)
- Recycler Database (SWRCY)
- Geotracker's Leaking Underground Fuel Tank Report (LUST)
- Facility Inventory Database (CA FID UST)
- Statewide Spills, Leaks, Investigations, and Cleanup Cases (SLIC)

- Active [Underground Storage Tank] UST Facilities (UST)
- Hazardous Substance Storage Container Database (HIST UST)
- Aboveground Petroleum Storage Tank Facilities (AST)
- Environmental Liens Listing (LIENS)
- Statewide Environmental Evaluation and Planning System UST Listing (SWEEPS UST)
- California Hazardous Material Incident Report System (CHMIRS)
- Proposition 65 Records (NOTIFY 65)
- Deed Restriction Listing (DEED)
- Voluntary Cleanup Program Properties (VCP)
- Cleaner Facilities (DRYCLEANERS)
- Well Investigation Program Case List (WIP)
- Clandestine Drug Labs (CDL)
- State Response Sites (RESPONSE)
- Facility and Manifest Data (HAZNET)
- Emissions Inventory Data (EMI)
- Registered Waste Tire Haulers Listing (HAULERS)
- EnviroStor Database (EnviroStor)

The following tribal records and databases were searched:

- Indian Reservation (INDIAN RESERV)
- Report on the Status of Open Dumps on Indian Lands (INDIAN ODI)
- Leaking Underground Storage Tanks on Indian Land (INDIAN LUST)
- Underground Storage Tanks on Indian Land (INDIAN UST)
- Voluntary Cleanup Priority Listing (INDIAN VCP)

EDR® proprietary records for manufactured gas plants were also searched.

Sites identified in the *EDR® DataMap Corridor Study* (radius report) within ¼ mile of the proposed project are included in the following table and discussed by database below (Attachment 2).

TABLE 2
Sites Identified in the *EDR® DataMap Corridor Study*
Initial Site Assessment Technical Memorandum – EDCTC Camino PSR-PDS

Site Name and Location	Database
Sierra Pacific Industries, Camino Division, 3950 Carson Road	RCRA-SQG, FINDS, CA WDS, SLIC, HIST UST, SWEEPS UST, AST, HAZNET, EMI, and ENVIROSTOR
Camino Heights Mini Mart, 3074 Camino Heights Drive	Cortese, LUST, UST, HIST UST, SWEEPS UST, and HAZNET
Meyers Beacon Gas Station, 3208 Highway 50	LUST and UST
High Hill Ranch, 2901 High Hill Road	CA FID UST, SWEEPS UST, HIST UST
Residence, 2800 Highway 50	CA FID UST, SWEEPS UST, HIST UST
Wine Country Market, 3590 Carson Road	UST

Site Name and Location	Database
Road Runner, 2933 Highway 50	UST
Tahoe Paradise Chevron, 2986 Highway 50	UST
Ponderado Alternative Education, 3240 Ponderado Road	UST, SWEEPS UST
USDA Forest Service, 3030 Highway 50	HAZNET
Tahoe Auto Recyclers, 2709 Highway 50.	ENVIROSTOR

Sites identified in the *EDR® DataMap Corridor Study* (radius report) are discussed below by database. The *EDR®* site reports are included in Appendix B. The subject property listings include the following:

RCRA-SQG Database

Sierra Pacific Industries, Camino Division, 3950 Carson Road. This site was also identified in the FINDS, CA WDS, SLIC, HIST UST, SWEEPS UST, AST, HAZNET, EMI, and ENVIROSTOR databases. Other names listed for this address include Camino Sawmill, Sawmill, Michigan-California Lumber Co., and Jay Dee Transport Co. Details from the ENVIROSTOR database describe a waste oil spill and use of a dip tank and fungicides. The El Dorado County Health Department received complaints in the 1970s about discolored water and odors released from the site. No sampling has occurred. Property owned by Sierra Pacific Industries is located east of the project alternatives, north of U.S. Highway 50 and south of Carson Road.

FINDS Database

Sierra Pacific Industries, Camino Division, 3950 Carson Road. Described in the RCRA-SQG Database section, above.

CA WDS Database

Sierra Pacific Industries, Camino Division, 3950 Carson Road. Described in the RCRA-SQG Database section, above.

Cortese Database

Camino Heights Mini Mart, 3074 Camino Heights Drive. This site was also identified in the LUST, UST, HIST UST, SWEEPS UST, and HAZNET databases. Other names listed for this address include Highway 50 Gas & Market and Marvin's Arco. The LUST status is listed as "open-verification monitoring" and the LUST REG 5 status is "post remedial action monitoring". Drinking water aquifer has been affected. The site is located within 1/8 mile of the proposed improvements for both alternatives.

LUST Database

Meyers Beacon Gas Station, 3208 Highway 50. This site was also identified in the UST database. The site is listed as "active" but additional information was not available. A

separate search of the State Water Resources Control Board GeoTracker database did not identified the site. The site is identified as being located on, or adjoining the subject property. A gas station was not observed at this location during the site reconnaissance.

Camino Heights Mini Mart, 3074 Camino Heights Drive. Described in the Cortese Database section, above.

CA FID UST

High Hill Ranch, 2901 High Hill Road. This site was also identified in the SWEEPS UST and HIST UST databases. This is likely a fuel UST for ranch use. Current status of the tank could not be determined. The site is located greater than ¼ mile north of the subject property.

Residence, 2800 Highway 50. This site was also included in the SWEEPS UST and HIST UST databases. The site is identified as having a private fuel tank and is shown as on or adjoining the subject property in the radius report.

SLIC Database

Sierra Pacific Industries, Camino Division, 3950 Carson Road. Described in the RCRA-SQG Database section, above.

UST Database

Wine Country Market, 3590 Carson Road. Additional information regarding the status of a UST at this site was not available in the radius report. The site is located within 1/8 mile of the subject property.

Road Runner, 2933 Highway 50. Additional information regarding the status of a UST at this site was not available in the radius report. The site is located on or adjacent to the subject property.

Meyers Beacon, 3208 Highway 50. Described in the LUST Database section, above.

Tahoe Paradise Chevron, 2986 Highway 50. Additional information regarding the status of a UST at this site was not available in the radius report. The site is located on or adjacent to the subject property.

Highway 50 Gas & Market (Camino Heights Mini Mart), 3074 Camino Heights Drive. Described in the Cortese Database section, above.

HIST UST and SWEEPS Database

High Hill Ranch, 2901 High Hill Road. Described in the CA FID UST Database section above.

Sierra Pacific Industries Camino Division, 3950 Carson Road. Described in the RCRA-SQG Database section, above.

Residence, 2800 Highway 50. Described in the CA FID UST Database section, above.

Ponderado Alternative Education, 3240 Ponderado Road. This site was also included in the SWEEPS UST database. The site is identified as having a 2,500 gallon leaded fuel tank and is shown as on or adjoining the subject property in the radius report.

Camino Heights Mini Mart, 3074 Camino Heights Drive. Described in the Cortese Database section, above.

AST

Sierra Pacific Industries, Camino Division and Jay Dee Transportation Co. at 3950 Carson Road. Described in the RCRA-SQG Database section, above.

HAZNET

Sierra Pacific Industries Camino Division, 3950 Carson Road. Described in the RCRA-SQG Database section, above.

USDA Forest Service, 3030 Highway 50. The waste categories are identified as asbestos-containing waste, and unspecified solvent mixture. Disposal methods for both indicate that the wastes were disposed off site. The site is located on or adjoining the subject property.

Camino Heights Mini Mart, 3074 Camino Heights Drive. Described in the Cortese Database section, above.

EMI

Sierra Pacific Industries Camino Division, 3950 Carson Road. Described in the RCRA-SQG Database section, above.

ENVIROSTOR

Sierra Pacific Industries Camino Division, 3950 Carson Road. Described in the RCRA-SQG Database section, above.

Tahoe Auto Recyclers, 2709 Highway 50. This site is identified as a historical site type. A site screening was completed in 1987. The Regional Water Quality Control Board is the lead regulatory agency. The area has been bermed and mitigation efforts are underway. The site is located on or adjoining the subject property.

Orphan Sites

Orphan sites are regulated sites that have insufficient information to locate on a map. The radius report indicated 7 orphan sites that could potentially occur within the search radii of the subject property.

Other Potential Environmental Conditions

Other potential environmental conditions may exist on the subject property or in association with the proposed project activities. These potential conditions are discussed below.

Lead and Chromium Containing Materials

Yellow and white paint or thermoplastic stripes used in marking roadways may contain potentially hazardous levels of lead and chromium. If removal of the stripes will be necessary for completion of the EDCTC project, it shall be performed and the material disposed in accordance with the Non-Standard Special Provision 15-300 N-SSP.

Older structures, including but not limited to buildings, overpasses, and bridges, may require demolition or be otherwise impacted by the proposed project. These structures may contain zinc, chromate, lead based paint.

Lead-contaminated soil may exist in the environment due to historical practices such as the use of leaded gasoline, leaded airline fuels, and waste incineration. The areas of primary concern related to highway facilities are soils along routes that have had high vehicle emissions due to large traffic volumes, congestion, or stop and go situations, during the time period when leaded gasoline was in use. The only way to approximate the level of aerial deposited lead (ADL) is by sampling and testing the project area in a Preliminary Site Investigation (PSI). Depending on the test results, soil on the project may have to be managed as a hazardous waste in compliance with State and Federal laws.

A project specific lead compliance plan will be prepared for soil disturbing activities, including structure demolition or renovation for the proposed project.

Asbestos Containing Materials

El Dorado County is known to have naturally occurring asbestos (NOA). NOA is a State of California regulated substance, and special provisions apply in dealing with soils potentially containing NOA.

Asbestos containing materials may be present in structures, including but not limited to buildings, overpasses, and bridges, that may require demolition or be otherwise impacted by the proposed project. Special provision apply in dealing with ACM.

A project specific asbestos compliance plan, including National Emission Standard for Hazardous Air Pollutants notification, if applicable, will be prepared for the proposed project.

Other

Asphalt grindings and other excavated soils produced as a result of the proposed project must be handled according to Caltrans procedures for dust control, spillage prevention, and air quality monitoring during construction.

Metal beam guardrail (MBGR) wood posts may contain hazardous substances as a result of the wood treatment process and requires special provisions. If this material will be handled as a result of the proposed project, industrial hygienist approved health and safety work practices for handling treated wood waste is required. Additionally, treated wood waste must be disposed in an approved treated wood waste facility.

Site Reconnaissance

On March 18, 2009, CH2M HILL performed a site reconnaissance of surface conditions on the subject property. The site reconnaissance included a visual survey of the area from publicly accessible roadways. Private properties were not entered. Structure interiors were not included in the visual survey.

The general character in the vicinity of the subject property and adjoining property was typical of highway commercial and residential. A majority of the subject property corridor is state owned right-of-way and private property as noted in Table 1. Existing development on the subject property consists of Highway 50, local roads, parking areas, residential and commercial structures, and utilities.

Residential properties were observed along Still Meadows Road, Piedmont Drive, Camino Heights Drive, and Paul Bunyon Road, south of US 50. North of US 50, residential

properties were observed along Carson Road and Five Mile Road. Commercial properties included the Apple Café at the western end of the subject property, several restaurants, a psychic, a woodworking shop and storage yard, offices (including property management, insurance, finance, decorator and medical), a banquet center, an ROP fire training center, a garden center, several wineries and wine tasting facilities, a church, and a park and ride. Monitoring wells at a historic gas station were located on the southeast corner of Camino Heights Drive and Sierra Blanca Drive. An active gas station was observed north of Highway 50 on Carson Road. A residential/commercial property with drum storage was located at 3435 Carson Court. Several transformers were observed during the site visit. An unidentified feature was observed east of Pondorado Road (Photograph 8).

Interviews

Interviews were not conducted for this assessment.

Conclusions

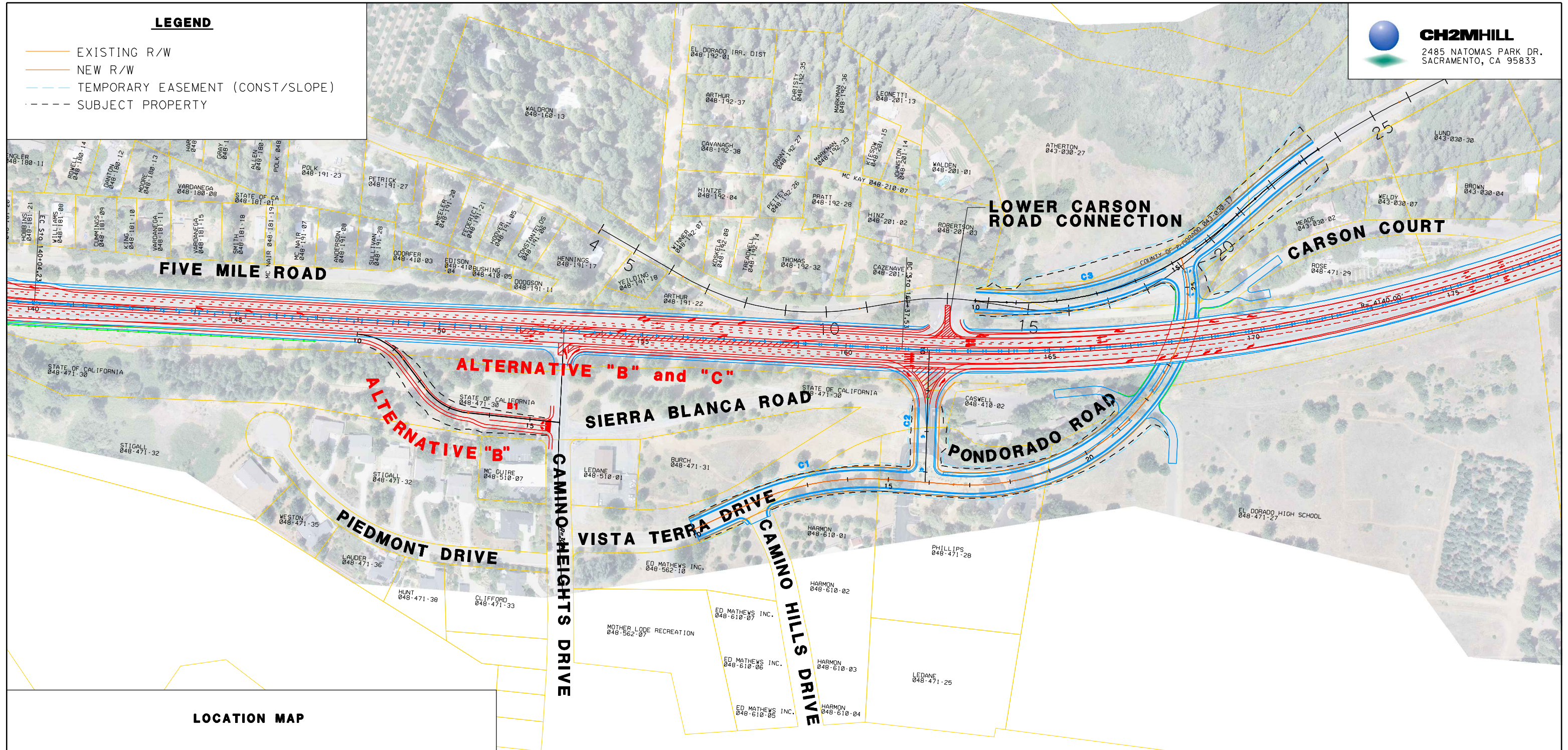
This assessment revealed evidence of potential current and historical recognized environmental conditions associated with the subject property. Potential recognized environmental conditions include the following:

- Properties identified within ¼ mile of the subject property in the regulatory records review.
- Site observations, including a current gas station, a former gas station with monitoring wells, drum storage, and an unknown feature that may be associated with hazardous materials.

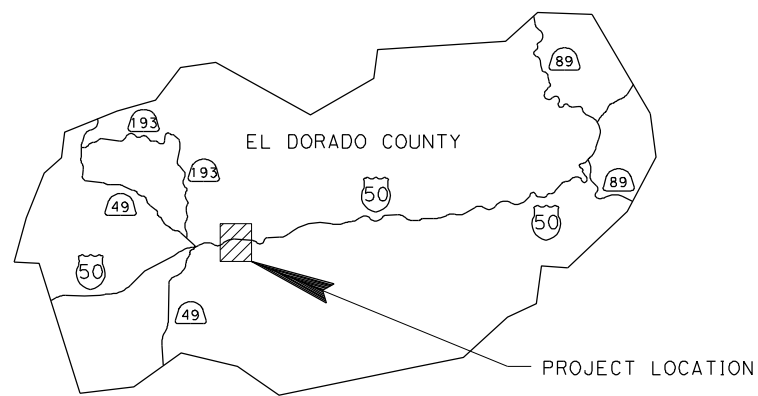
Attachment 1. Site Map

LEGEND

- EXISTING R/W
- NEW R/W
- TEMPORARY EASEMENT (CONST/SLOPE)
- SUBJECT PROPERTY

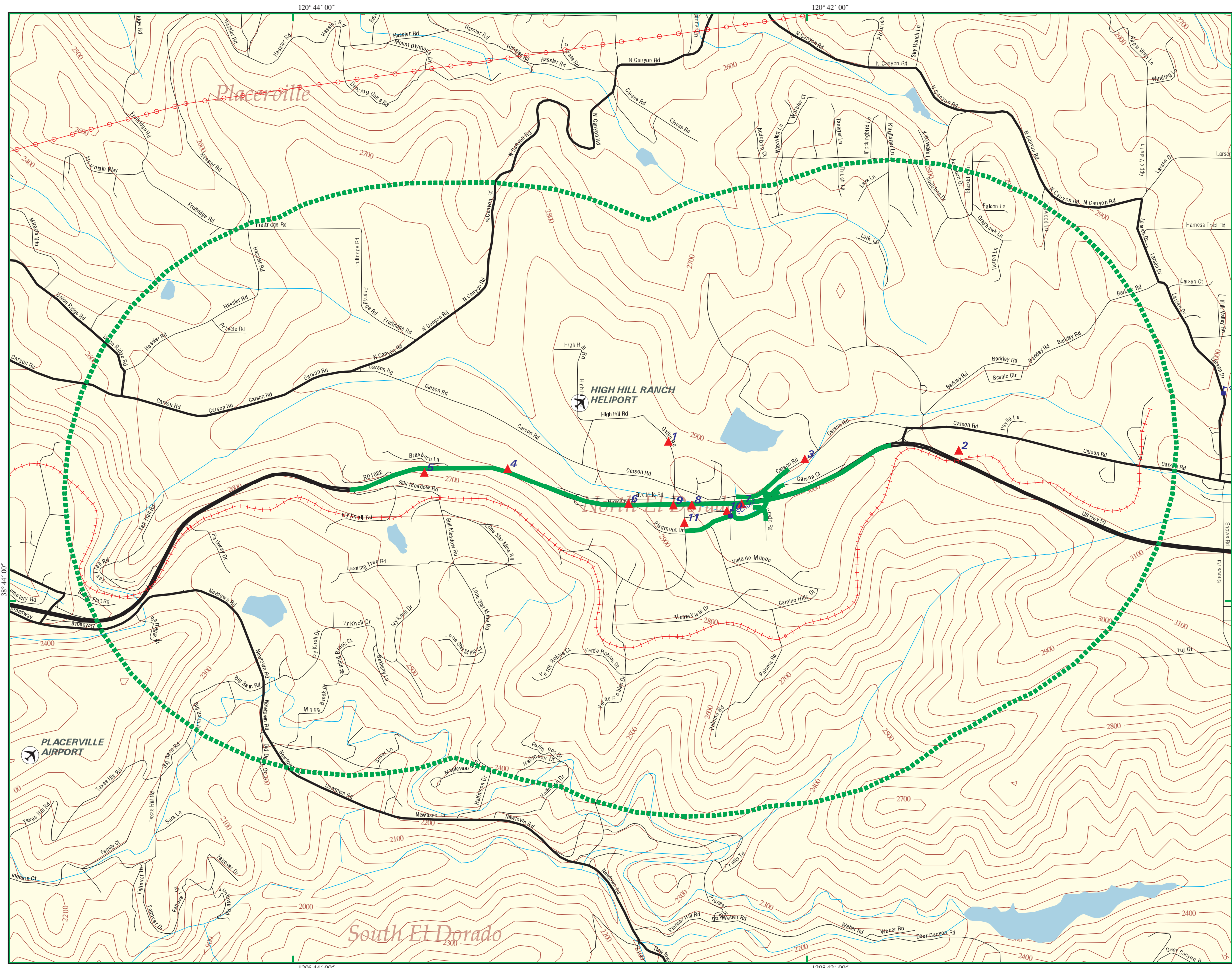


LOCATION MAP


















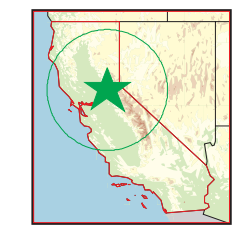

ATTACHMENT 1
ALTERNATIVE B AND C
US-50 CAMINO CORRIDOR

Attachment 2. EDR[®] DataMap Corridor Study



EDCTC

-  Listed Sites
-  Earthquake Epicenters (Richter 5 or greater)
-  Search Boundary
-  Roads
-  Major Roads
-  Waterways
-  Railroads
-  Contour Lines
-  Pipelines
-  Powerlines
-  Fault Lines
-  Water
-  Superfund Sites
-  Federal DOD Sites
-  Indian Reservations BIA



Camino, CA



Scale in Miles



EDCTC

Camino, CA 95709

Inquiry Number: 02445182.1r

March 20, 2009

EDR DataMap™ Corridor Study

Thank you for your business.
Please contact EDR at 1-800-352-0050
with any questions or comments.

Disclaimer - Copyright and Trademark Notice

This Report contains certain information obtained from a variety of public and other sources reasonably available to Environmental Data Resources, Inc. It cannot be concluded from this Report that coverage information for the target and surrounding properties does not exist from other sources. **NO WARRANTY EXPRESSED OR IMPLIED, IS MADE WHATSOEVER IN CONNECTION WITH THIS REPORT. ENVIRONMENTAL DATA RESOURCES, INC. SPECIFICALLY DISCLAIMS THE MAKING OF ANY SUCH WARRANTIES, INCLUDING WITHOUT LIMITATION, MERCHANTABILITY OR FITNESS FOR A PARTICULAR USE OR PURPOSE. ALL RISK IS ASSUMED BY THE USER. IN NO EVENT SHALL ENVIRONMENTAL DATA RESOURCES, INC. BE LIABLE TO ANYONE, WHETHER ARISING OUT OF ERRORS OR OMISSIONS, NEGLIGENCE, ACCIDENT OR ANY OTHER CAUSE, FOR ANY LOSS OF DAMAGE, INCLUDING, WITHOUT LIMITATION, SPECIAL, INCIDENTAL, CONSEQUENTIAL, OR EXEMPLARY DAMAGES. ANY LIABILITY ON THE PART OF ENVIRONMENTAL DATA RESOURCES, INC. IS STRICTLY LIMITED TO A REFUND OF THE AMOUNT PAID FOR THIS REPORT.** Purchaser accepts this Report "AS IS". Any analyses, estimates, ratings, environmental risk levels or risk codes provided in this Report are provided for illustrative purposes only, and are not intended to provide, nor should they be interpreted as providing any facts regarding, or prediction or forecast of, any environmental risk for any property. Only a Phase I Environmental Site Assessment performed by an environmental professional can provide information regarding the environmental risk for any property. Additionally, the information provided in this Report is not to be construed as legal advice.

Copyright 2006 by Environmental Data Resources, Inc. All rights reserved. Reproduction in any media or format, in whole or in part, of any report or map of Environmental Data Resources, Inc., or its affiliates, is prohibited without prior written permission.

EDR and its logos (including Sanborn and Sanborn Map) are trademarks of Environmental Data Resources, Inc. or its affiliates. All other trademarks used herein are the property of their respective owners.

EXECUTIVE SUMMARY

TARGET PROPERTY INFORMATION

ADDRESS

CAMINO, CA 95709
CAMINO, CA 95709

DATABASES WITH NO MAPPED SITES

No mapped sites were found in EDR's search of available ("reasonably ascertainable ") government records within the requested search area for the following databases:

FEDERAL RECORDS

NPL	National Priority List
Proposed NPL	Proposed National Priority List Sites
Delisted NPL	National Priority List Deletions
NPL LIENS	Federal Superfund Liens
CERCLIS	Comprehensive Environmental Response, Compensation, and Liability Information System
CERC-NFRAP	CERCLIS No Further Remedial Action Planned
LIENS 2	CERCLA Lien Information
CORRACTS	Corrective Action Report
RCRA-TSDF	RCRA - Transporters, Storage and Disposal
RCRA-LQG	RCRA - Large Quantity Generators
RCRA-CESQG	RCRA - Conditionally Exempt Small Quantity Generator
RCRA-NonGen	RCRA - Non Generators
US ENG CONTROLS	Engineering Controls Sites List
US INST CONTROL	Sites with Institutional Controls
ERNS	Emergency Response Notification System
HMIRS	Hazardous Materials Information Reporting System
DOT OPS	Incident and Accident Data
US CDL	Clandestine Drug Labs
US BROWNFIELDS	A Listing of Brownfields Sites
DOD	Department of Defense Sites
FUDS	Formerly Used Defense Sites
LUCIS	Land Use Control Information System
CONSENT	Superfund (CERCLA) Consent Decrees
ROD	Records Of Decision
UMTRA	Uranium Mill Tailings Sites
DEBRIS REGION 9	Torres Martinez Reservation Illegal Dump Site Locations
ODI	Open Dump Inventory
MINES	Mines Master Index File
TRIS	Toxic Chemical Release Inventory System
TSCA	Toxic Substances Control Act
FTTS	FIFRA/ TSCA Tracking System - FIFRA (Federal Insecticide, Fungicide, & Rodenticide Act)/TSCA (Toxic Substances Control Act)
HIST FTTS	FIFRA/TSCA Tracking System Administrative Case Listing
SSTS	Section 7 Tracking Systems
ICIS	Integrated Compliance Information System

EXECUTIVE SUMMARY

PADS.....	PCB Activity Database System
MLTS.....	Material Licensing Tracking System
RADINFO.....	Radiation Information Database
RAATS.....	RCRA Administrative Action Tracking System
SCRD DRYCLEANERS.....	State Coalition for Remediation of Drycleaners Listing

STATE AND LOCAL RECORDS

HIST Cal-Sites.....	Historical Calsites Database
CA BOND EXP. PLAN.....	Bond Expenditure Plan
SCH.....	School Property Evaluation Program
Toxic Pits.....	Toxic Pits Cleanup Act Sites
SWF/LF.....	Solid Waste Information System
WMUDS/SWAT.....	Waste Management Unit Database
SWRCY.....	Recycler Database
LIENS.....	Environmental Liens Listing
CHMIRS.....	California Hazardous Material Incident Report System
LDS.....	Land Disposal Sites Listing
MCS.....	Military Cleanup Sites Listing
Notify 65.....	Proposition 65 Records
DEED.....	Deed Restriction Listing
VCP.....	Voluntary Cleanup Program Properties
DRYCLEANERS.....	Cleaner Facilities
WIP.....	Well Investigation Program Case List
CDL.....	Clandestine Drug Labs
RESPONSE.....	State Response Sites
HAULERS.....	Registered Waste Tire Haulers Listing

TRIBAL RECORDS

INDIAN RESERV.....	Indian Reservations
INDIAN ODI.....	Report on the Status of Open Dumps on Indian Lands
INDIAN LUST.....	Leaking Underground Storage Tanks on Indian Land
INDIAN UST.....	Underground Storage Tanks on Indian Land
INDIAN VCP.....	Voluntary Cleanup Priority Listing

EDR PROPRIETARY RECORDS

Manufactured Gas Plants.....	EDR Proprietary Manufactured Gas Plants
------------------------------	---

SURROUNDING SITES: SEARCH RESULTS

Surrounding sites were identified.

Page numbers and map identification numbers refer to the EDR Radius Map report where detailed data on individual sites can be reviewed.

Sites listed in ***bold italics*** are in multiple databases.

Unmappable (orphan) sites are not considered in the foregoing analysis.

EXECUTIVE SUMMARY

FEDERAL RECORDS

RCRA-SQG: RCRAInfo is EPA's comprehensive information system, providing access to data supporting the Resource Conservation and Recovery Act (RCRA) of 1976 and the Hazardous and Solid Waste Amendments (HSWA) of 1984. The database includes selective information on sites which generate, transport, store, treat and/or dispose of hazardous waste as defined by the Resource Conservation and Recovery Act (RCRA). Small quantity generators (SQGs) generate between 100 kg and 1,000 kg of hazardous waste per month.

A review of the RCRA-SQG list, as provided by EDR, and dated 11/12/2008 has revealed that there is 1 RCRA-SQG site within the searched area.

<u>Site</u>	<u>Address</u>	<u>Map ID</u>	<u>Page</u>
<i>SIERRA PACIFIC IND CAMINO DIV</i>	<i>3950 CARSON RD</i>	<i>2</i>	<i>4</i>

FINDS: The Facility Index System contains both facility information and "pointers" to other sources of information that contain more detail. These include: RCRIS; Permit Compliance System (PCS); Aerometric Information Retrieval System (AIRS); FATES (FIFRA [Federal Insecticide Fungicide Rodenticide Act] and TSCA Enforcement System, FTTS [FIFRA/TSCA Tracking System]; CERCLIS; DOCKET (Enforcement Docket used to manage and track information on civil judicial enforcement cases for all environmental statutes); Federal Underground Injection Control (FURS); Federal Reporting Data System (FRDS); Surface Impoundments (SIA); TSCA Chemicals in Commerce Information System (CICS); PADS; RCRA-J (medical waste transporters/disposers); TRIS; and TSCA. The source of this database is the U.S. EPA/NTIS.

A review of the FINDS list, as provided by EDR, and dated 10/30/2008 has revealed that there is 1 FINDS site within the searched area.

<u>Site</u>	<u>Address</u>	<u>Map ID</u>	<u>Page</u>
<i>SIERRA PACIFIC IND CAMINO DIV</i>	<i>3950 CARSON RD</i>	<i>2</i>	<i>4</i>

STATE AND LOCAL RECORDS

CA WDS: California Water Resources Control Board - Waste Discharge System.

A review of the CA WDS list, as provided by EDR, and dated 06/19/2007 has revealed that there is 1 CA WDS site within the searched area.

<u>Site</u>	<u>Address</u>	<u>Map ID</u>	<u>Page</u>
<i>CAMINO SAWMILL</i>	<i>3950 CARSON RD</i>	<i>2</i>	<i>14</i>

Cortese: The sites for the list are designated by the State Water Resource Control Board (LUST), the Integrated Waste Board (SWF/LS), and the Department of Toxic Substances Control (Cal-Sites). This listing is no longer updated by the state agency.

A review of the Cortese list, as provided by EDR, and dated 04/01/2001 has revealed that there is 1 Cortese site within the searched area.

EXECUTIVE SUMMARY

<u>Site</u>	<u>Address</u>	<u>Map ID</u>	<u>Page</u>
CAMINO HEIGHTS MINI MART	3074 CAMINO HEIGHTS DR	11	22

LUST: The Leaking Underground Storage Tank Incident Reports contain an inventory of reported leaking underground storage tank incidents. The data come from the State Water Resources Control Board Leaking Underground Storage Tank Information System.

A review of the LUST list, as provided by EDR, and dated 01/06/2009 has revealed that there are 2 LUST sites within the searched area.

<u>Site</u>	<u>Address</u>	<u>Map ID</u>	<u>Page</u>
MEYERS BEACON GAS STATION	3208 HIGHWAY 50	7	19
CAMINO HEIGHTS MINI MART	3074 CAMINO HEIGHTS DR	11	22
Status: Open - Verification Monitoring			

CA FID UST: The Facility Inventory Database contains active and inactive underground storage tank locations. The source is the State Water Resource Control Board.

A review of the CA FID UST list, as provided by EDR, and dated 10/31/1994 has revealed that there are 2 CA FID UST sites within the searched area.

<u>Site</u>	<u>Address</u>	<u>Map ID</u>	<u>Page</u>
HIGH HILL RANCH	2901 HIGH HILL RD	1	3
RESIDENCE	2800 HIGHWAY 50	4	17

SLIC: SLIC Region comes from the California Regional Water Quality Control Board.

A review of the SLIC list, as provided by EDR, and dated 01/06/2009 has revealed that there is 1 SLIC site within the searched area.

<u>Site</u>	<u>Address</u>	<u>Map ID</u>	<u>Page</u>
SIERRA PACIFIC IND CAMINO DIV	3950 CARSON RD	2	4
Facility Status: Open - Inactive			

UST: The Underground Storage Tank database contains registered USTs. USTs are regulated under Subtitle I of the Resource Conservation and Recovery Act (RCRA). The data come from the State Water Resources Control Board's Hazardous Substance Storage Container Database.

A review of the UST list, as provided by EDR, and dated 01/06/2009 has revealed that there are 5 UST sites within the searched area.

<u>Site</u>	<u>Address</u>	<u>Map ID</u>	<u>Page</u>
WINE COUNTRY MARKET	3590 CARSON RD	3	16
ROAD RUNNER	2933 HIGHWAY 50	6	19
MEYERS BEACON	3208 HIGHWAY 50	7	19
TAHOE PARADISE CHEVRON	2986 HIGHWAY 50	9	20
HWY 50 GAS & MARKET	3074 CAMINO HEIGHTS DR	11	22

EXECUTIVE SUMMARY

HIST UST: Historical UST Registered Database.

A review of the HIST UST list, as provided by EDR, and dated 10/15/1990 has revealed that there are 7 HIST UST sites within the searched area.

<u>Site</u>	<u>Address</u>	<u>Map ID</u>	<u>Page</u>
HIGH HILL RANCH	2901 HIGH HILL RD	1	3
SAWMILL	3950 CARSON RD	2	4
SIERRA PACIFIC IND CAMINO DIV	3950 CARSON RD	2	4
MICHIGAN-CALIFORNIA LUMBER CO.	3950 CARSON RD	2	13
RESIDENCE	2800 HIGHWAY 50	4	16
PONDERADO ALTERNATIVE EDUCATIO	3240 PONDORADO RD	10	21
MARVIN'S ARCO	3074 CAMINO HEIGHTS DR	11	21

SWEEPS UST: Statewide Environmental Evaluation and Planning System. This underground storage tank listing was updated and maintained by a company contacted by the SWRCB in the early 1990's. The listing is no longer updated or maintained. The local agency is the contact for more information on a site on the SWEEPS list.

A review of the SWEEPS UST list, as provided by EDR, and dated 06/01/1994 has revealed that there are 6 SWEEPS UST sites within the searched area.

<u>Site</u>	<u>Address</u>	<u>Map ID</u>	<u>Page</u>
HIGH HILL RANCH	2901 HIGH HILL RD	1	3
SIERRA PACIFIC IND CAMINO DIV	3950 CARSON RD	2	4
MICHIGAN-CALIFORNIA LUMBER CO.	3950 CARSON RD	2	13
RESIDENCE	2800 HIGHWAY 50	4	17
PONDERADO ALTERNATIVE EDUCATIO	3240 PONDERADO RD	10	20
CAMINO HEIGHTS MINI MART	3074 CAMINO HEIGHTS DR	11	22

AST: The Aboveground Storage Tank database contains registered ASTs. The data come from the State Water Resources Control Board's Hazardous Substance Storage Container Database.

A review of the AST list, as provided by EDR, and dated 11/01/2007 has revealed that there are 2 AST sites within the searched area.

<u>Site</u>	<u>Address</u>	<u>Map ID</u>	<u>Page</u>
SIERRA PACIFIC IND CAMINO DIV	3950 CARSON RD	2	4
JAY DEE TRANSPORT CO.	3950 CARSON RD.	2	16

HAZNET: The data is extracted from the copies of hazardous waste manifests received each year by the DTSC. The annual volume of manifests is typically 700,000-1,000,000 annually, representing approximately 350,000-500,000 shipments. Data from non-California manifests & continuation sheets are not included at the present time. Data are from the manifests submitted without correction, and therefore many contain some invalid values for data elements such as generator ID, TSD ID, waste category, & disposal method. The source is the Department of Toxic Substance Control is the agency

A review of the HAZNET list, as provided by EDR, and dated 12/31/2006 has revealed that there are 3

EXECUTIVE SUMMARY

HAZNET sites within the searched area.

<u>Site</u>	<u>Address</u>	<u>Map ID</u>	<u>Page</u>
SIERRA PACIFIC IND CAMINO DIV	3950 CARSON RD	2	4
USDA FOREST SERVICE	3030 HIGHWAY 50	8	19
CAMINO HEIGHTS MINI MART	3074 CAMINO HEIGHTS DR	11	22

EMI: Toxics and criteria pollutant emissions data collected by the ARB and local air pollution agencies

A review of the EMI list, as provided by EDR, and dated 12/31/2006 has revealed that there is 1 EMI site within the searched area.

<u>Site</u>	<u>Address</u>	<u>Map ID</u>	<u>Page</u>
SIERRA PACIFIC IND CAMINO DIV	3950 CARSON RD	2	4

ENVIROSTOR: The Department of Toxic Substances Control's (DTSC's) Site Mitigation and Brownfields Reuse Program's (SMBRP's) EnviroStor database identifies sites that have known contamination or sites for which there may be reasons to investigate further. The database includes the following site types: Federal Superfund sites (National Priorities List (NPL)); State Response, including Military Facilities and State Superfund; Voluntary Cleanup; and School sites. EnviroStor provides similar information to the information that was available in CalSites, and provides additional site information, including, but not limited to, identification of formerly-contaminated properties that have been released for reuse, properties where environmental deed restrictions have been recorded to prevent inappropriate land uses, and risk characterization information that is used to assess potential impacts to public health and the environment at contaminated sites.

A review of the ENVIROSTOR list, as provided by EDR, and dated 11/25/2008 has revealed that there are 2 ENVIROSTOR sites within the searched area.

<u>Site</u>	<u>Address</u>	<u>Map ID</u>	<u>Page</u>
CAMINO SAWMILL	3950 CARSON RD	2	14
Status: Refer: RWQCB			
TAHOE AUTO RECYCLERS	2709 HIGHWAY 50	5	18
Status: Refer: RWQCB			

EXECUTIVE SUMMARY

Please refer to the end of the findings report for unmapped orphan sites due to poor or inadequate address information.

MAP FINDINGS SUMMARY

<u>Database</u>	<u>Total Plotted</u>
<u>FEDERAL RECORDS</u>	
NPL	0
Proposed NPL	0
Delisted NPL	0
NPL LIENS	0
CERCLIS	0
CERC-NFRAP	0
LIENS 2	0
CORRACTS	0
RCRA-TSDF	0
RCRA-LQG	0
RCRA-SQG	1
RCRA-CESQG	0
RCRA-NonGen	0
US ENG CONTROLS	0
US INST CONTROL	0
ERNS	0
HMIRS	0
DOT OPS	0
US CDL	0
US BROWNFIELDS	0
DOD	0
FUDS	0
LUCIS	0
CONSENT	0
ROD	0
UMTRA	0
DEBRIS REGION 9	0
ODI	0
MINES	0
TRIS	0
TSCA	0
FTTS	0
HIST FTTS	0
SSTS	0
ICIS	0
PADS	0
MLTS	0
RADINFO	0
FINDS	1
RAATS	0
SCRD DRYCLEANERS	0
<u>STATE AND LOCAL RECORDS</u>	
HIST Cal-Sites	0
CA BOND EXP. PLAN	0
SCH	0
Toxic Pits	0

MAP FINDINGS SUMMARY

<u>Database</u>	<u>Total Plotted</u>
SWF/LF	0
WMUDS/SWAT	0
CA WDS	1
Cortese	1
SWRCY	0
LUST	2
CA FID UST	2
SLIC	1
UST	5
HIST UST	7
LIENS	0
SWEEPS UST	6
CHMIRS	0
LDS	0
MCS	0
AST	2
Notify 65	0
DEED	0
VCP	0
DRYCLEANERS	0
WIP	0
CDL	0
RESPONSE	0
HAZNET	3
EMI	1
ENVIROSTOR	2
HAULERS	0
 <u>TRIBAL RECORDS</u>	
INDIAN RESERV	0
INDIAN ODI	0
INDIAN LUST	0
INDIAN UST	0
INDIAN VCP	0
 <u>EDR PROPRIETARY RECORDS</u>	
Manufactured Gas Plants	0

NOTES:

Sites may be listed in more than one database

MAP FINDINGS

Map ID
 Direction
 Distance
 Distance (ft.)Site

EDR ID Number

Database(s) EPA ID Number

**1 HIGH HILL RANCH
 2901 HIGH HILL RD
 PLACERVILLE, CA 95667**

**CA FID UST S101627911
 SWEEPS UST N/A**

CA FID UST:

Facility ID: 09000281
 Regulated By: UTNKA
 Regulated ID: 00028124
 Cortese Code: Not reported
 SIC Code: Not reported
 Facility Phone: 9166441973
 Mail To: Not reported
 Mailing Address: 2901 HIGH HILL RD
 Mailing Address 2: Not reported
 Mailing City,St,Zip: PLACERVILLE 95667
 Contact: Not reported
 Contact Phone: Not reported
 DUNs Number: Not reported
 NPDES Number: Not reported
 EPA ID: Not reported
 Comments: Not reported
 Status: Active

SWEEPS UST:

Status: A
 Comp Number: 28124
 Number: 9
 Board Of Equalization: Not reported
 Ref Date: 07-01-85
 Act Date: Not reported
 Created Date: 10-13-88
 Tank Status: A
 Owner Tank Id: 1
 Swrcb Tank Id: 09-000-028124-000001
 Actv Date: 07-01-85
 Capacity: 550
 Tank Use: M.V. FUEL
 Stg: P
 Content: LEADED
 Number Of Tanks: 1

**1 HIGH HILL RANCH
 2901 HIGH HILL RD
 PLACERVILLE, CA 95667**

**HIST UST U001613544
 N/A**

HIST UST:

Region: STATE
 Facility ID: 00000028124
 Facility Type: Other
 Other Type: RANCH
 Total Tanks: 0001
 Contact Name: GEORGE VISMAN
 Telephone: 9166441973
 Owner Name: GEORGE VISMAN
 Owner Address: 2901 HIGH HILL RD.
 Owner City,St,Zip: PLACERVILLE, CA 95667

 Tank Num: 001
 Container Num: 1

MAP FINDINGS

Map ID
 Direction
 Distance
 Distance (ft.)Site

EDR ID Number
 EPA ID Number

Database(s)

HIGH HILL RANCH (Continued)

U001613544

Year Installed: 1971
 Tank Capacity: 00000550
 Tank Used for: PRODUCT
 Type of Fuel: REGULAR
 Tank Construction: 1/4 inches
 Leak Detection: Visual

2

**SAWMILL
 3950 CARSON RD
 CAMINO, CA 95709**

**HIST UST U001614688
 N/A**

HIST UST:
 Region: STATE
 Facility ID: 00000051128
 Facility Type: Other
 Other Type: SAWMILL
 Total Tanks: 0001
 Contact Name: BOB DAVENPORT
 Telephone: 9166442311
 Owner Name: MICHIGAN-CALIFORNIA LUMBER COM
 Owner Address: 3950 CARSON RD.
 Owner City,St,Zip: CAMINO, CA 95709

Tank Num: 001
 Container Num: 22
 Year Installed: Not reported
 Tank Capacity: 00000500
 Tank Used for: PRODUCT
 Type of Fuel: DIESEL
 Tank Construction: Not reported
 Leak Detection: Visual

2

**SIERRA PACIFIC IND CAMINO DIV
 3950 CARSON RD
 CAMINO, CA 95709**

**RCRA-SQG 1000241569
 FINDS CAD981675440
 HAZNET
 SLIC
 AST
 HIST UST
 EMI
 SWEEPS UST**

RCRA-SQG:
 Date form received by agency:06/14/1999
 Facility name: SIERRA PACIFIC IND CAMINO DIV
 Facility address: 3950 CARSON RD
 CAMINO, CA 95709
 EPA ID: CAD981675440
 Mailing address: P O BOX 680
 CAMINO, CA 95709
 Contact: BILL SCHMIDT
 Contact address: P O BOX 680
 CAMINO, CA 95709
 Contact country: US
 Contact telephone: (530) 644-2311
 Contact email: Not reported
 EPA Region: 09

MAP FINDINGS

Map ID
 Direction
 Distance
 Distance (ft.)Site

EDR ID Number
 EPA ID Number

Database(s)

SIERRA PACIFIC IND CAMINO DIV (Continued)

1000241569

Land type: Private
 Classification: Small Small Quantity Generator
 Description: Handler: generates more than 100 and less than 1000 kg of hazardous waste during any calendar month and accumulates less than 6000 kg of hazardous waste at any time; or generates 100 kg or less of hazardous waste during any calendar month, and accumulates more than 1000 kg of hazardous waste at any time

Owner/Operator Summary:

Owner/operator name: A A EMMERSON
 Owner/operator address: P O BOX 496028
 REDDING, CA 96049
 Owner/operator country: Not reported
 Owner/operator telephone: (530) 378-8000
 Legal status: Private
 Owner/Operator Type: Owner
 Owner/Op start date: Not reported
 Owner/Op end date: Not reported

Owner/operator name: NOT REQUIRED
 Owner/operator address: NOT REQUIRED
 NOT REQUIRED, ME 99999
 Owner/operator country: Not reported
 Owner/operator telephone: (415) 555-1212
 Legal status: Private
 Owner/Operator Type: Operator
 Owner/Op start date: Not reported
 Owner/Op end date: Not reported

Handler Activities Summary:

U.S. importer of hazardous waste: Unknown
 Mixed waste (haz. and radioactive): Unknown
 Recycler of hazardous waste: No
 Transporter of hazardous waste: No
 Treater, storer or disposer of HW: No
 Underground injection activity: No
 On-site burner exemption: Unknown
 Furnace exemption: Unknown
 Used oil fuel burner: No
 Used oil processor: No
 User oil refiner: No
 Used oil fuel marketer to burner: No
 Used oil Specification marketer: No
 Used oil transfer facility: No
 Used oil transporter: No
 Off-site waste receiver: Commercial status unknown

Historical Generators:

Date form received by agency: 09/01/1996
 Facility name: SIERRA PACIFIC IND CAMINO DIV
 Classification: Small Quantity Generator

Hazardous Waste Summary:

Waste code: D001
 Waste name: IGNITABLE HAZARDOUS WASTES ARE THOSE WASTES WHICH HAVE A FLASHPOINT OF

MAP FINDINGS

Map ID
Direction
Distance
Distance (ft.)Site

EDR ID Number

Database(s) EPA ID Number

SIERRA PACIFIC IND CAMINO DIV (Continued)

1000241569

LESS THAN 140 DEGREES FAHRENHEIT AS DETERMINED BY A PENSKY-MARTENS CLOSED CUP FLASH POINT TESTER. ANOTHER METHOD OF DETERMINING THE FLASH POINT OF A WASTE IS TO REVIEW THE MATERIAL SAFETY DATA SHEET, WHICH CAN BE OBTAINED FROM THE MANUFACTURER OR DISTRIBUTOR OF THE MATERIAL. LACQUER THINNER IS AN EXAMPLE OF A COMMONLY USED SOLVENT WHICH WOULD BE CONSIDERED AS IGNITABLE HAZARDOUS WASTE.

Waste code: D039
Waste name: TETRACHLOROETHYLENE

Waste code: D040
Waste name: TRICHLOROETHYLENE

Facility Has Received Notices of Violations:

Regulation violated: Not reported
Area of violation: LDR - General
Date violation determined: 03/11/1988
Date achieved compliance: 03/24/1988
Violation lead agency: State
Enforcement action: STATE TO EPA ADMINISTRATIVE REFERRAL
Enforcement action date: 03/24/1988
Enf. disposition status: Not reported
Enf. disp. status date: Not reported
Enforcement lead agency: State
Proposed penalty amount: Not reported
Final penalty amount: Not reported
Paid penalty amount: Not reported

Evaluation Action Summary:

Evaluation date: 03/11/1988
Evaluation: FOCUSED COMPLIANCE INSPECTION
Area of violation: LDR - General
Date achieved compliance: 03/24/1988
Evaluation lead agency: State

FINDS:

Other Pertinent Environmental Activity Identified at Site

Registry ID: 110002746770

California - Hazardous Waste Tracking System - Datamart

RCRAInfo is a national information system that supports the Resource Conservation and Recovery Act (RCRA) program through the tracking of events and activities related to facilities that generate, transport, and treat, store, or dispose of hazardous waste. RCRAInfo allows RCRA program staff to track the notification, permit, compliance, and corrective action activities required under RCRA.

PCS (Permit Compliance System) is a computerized management information system that contains data on National Pollutant Discharge Elimination System (NPDES) permit holding facilities. PCS tracks the permit, compliance, and enforcement status of NPDES facilities.

HAZNET:

MAP FINDINGS

Map ID
 Direction
 Distance
 Distance (ft.)Site

EDR ID Number
 EPA ID Number

Database(s)

SIERRA PACIFIC IND CAMINO DIV (Continued)

1000241569

Gepaid: CAD981675440
 Contact: GREG MCCOY/DIVISION MANAGER
 Telephone: 5306442311
 Facility Addr2: Not reported
 Mailing Name: Not reported
 Mailing Address: PO BOX 680
 Mailing City,St,Zip: CAMINO, CA 957090000
 Gen County: El Dorado
 TSD EPA ID: CAD008252405
 TSD County: Los Angeles
 Waste Category: Off-specification, aged, or surplus organics
 Disposal Method: Transfer Station
 Tons: 0.35
 Facility County: Not reported

Gepaid: CAD981675440
 Contact: BRIAN COYLE DIVISION MANAGER
 Telephone: 5306442311
 Facility Addr2: Not reported
 Mailing Name: Not reported
 Mailing Address: PO BOX 680
 Mailing City,St,Zip: CAMINO, CA 957090000
 Gen County: El Dorado
 TSD EPA ID: CAD097030993
 TSD County: Los Angeles
 Waste Category: Other inorganic solid waste
 Disposal Method: H14
 Tons: 1.15
 Facility County: 9

Gepaid: CAD981675440
 Contact: GREG MCCOY/DIVISION MANAGER
 Telephone: 5306442311
 Facility Addr2: Not reported
 Mailing Name: Not reported
 Mailing Address: PO BOX 680
 Mailing City,St,Zip: CAMINO, CA 957090000
 Gen County: El Dorado
 TSD EPA ID: CAD008252405
 TSD County: El Dorado
 Waste Category: Off-specification, aged, or surplus organics
 Disposal Method: Not reported
 Tons: 0.22
 Facility County: 9

Gepaid: CAD981675440
 Contact: GREG MCCOY/DIVISION MANAGER
 Telephone: 5306442311
 Facility Addr2: Not reported
 Mailing Name: Not reported
 Mailing Address: PO BOX 680
 Mailing City,St,Zip: CAMINO, CA 957090000
 Gen County: El Dorado
 TSD EPA ID: CAD008252405
 TSD County: El Dorado
 Waste Category: Unspecified solvent mixture Waste
 Disposal Method: Transfer Station

MAP FINDINGS

Map ID
 Direction
 Distance
 Distance (ft.)Site

EDR ID Number
 EPA ID Number

Database(s)

SIERRA PACIFIC IND CAMINO DIV (Continued)

1000241569

Tons: 0.02
 Facility County: 9
 Gepaid: CAD981675440
 Contact: GREG MCCOY/DIVISION MANAGER
 Telephone: 5306442311
 Facility Addr2: Not reported
 Mailing Name: Not reported
 Mailing Address: PO BOX 680
 Mailing City,St,Zip: CAMINO, CA 957090000
 Gen County: El Dorado
 TSD EPA ID: CAT080033681
 TSD County: El Dorado
 Waste Category: Other inorganic solid waste
 Disposal Method: Recycler
 Tons: 1
 Facility County: 9

[Click this hyperlink](#) while viewing on your computer to access
 4 additional CA_HAZNET: record(s) in the EDR Site Report.

SLIC:

Region: STATE
Facility Status: Open - Inactive
 Status Date: Not reported
 Global Id: SL0601758293
 Lead Agency: CENTRAL VALLEY RWQCB (REGION 5S)
 Lead Agency Case Number: Not reported
 Latitude: 38.739017
 Longitude: -120.681971
 Case Type: Cleanup Program Site
 Case Worker: Not reported
 Local Agency: Not reported
 RB Case Number: Not reported
 File Location: Not reported
 Potential Media Affected: Not reported
 Potential Contaminants of Concern: Gasoline
 Site History: Not reported

SLIC:

Region: 5
 Facility Status: Preliminary Assessment
 Unit: Facility is a Spill or site
 Pollutant: TPH-g, BTEX
 Lead Agency: Not reported
 Date Filed: / /
 Report Date: 05/01/91
 Date Added: Not reported
 Date Closed: Not reported

AST:

Owner: SIERRA PACIFIC INDUSTRIES
 Total Gallons: 32500

HIST UST:

MAP FINDINGS

Map ID
 Direction
 Distance
 Distance (ft.)Site

EDR ID Number

Database(s) EPA ID Number

SIERRA PACIFIC IND CAMINO DIV (Continued)

1000241569

Region: STATE
 Facility ID: 00000000206
 Facility Type: Other
 Other Type: SAWMILL
 Total Tanks: 0000
 Contact Name: MR. BUD MELLON
 Telephone: 9166442311
 Owner Name: MICHIGAN-CALIFORNIA LUMBER CO.
 Owner Address: 3950 CARSON ROAD
 Owner City,St,Zip: CAMINO, CA 95709

Tank Num: 001
 Container Num: 1
 Year Installed: Not reported
 Tank Capacity: 00010000
 Tank Used for: PRODUCT
 Type of Fuel: DIESEL
 Tank Construction: Not reported
 Leak Detection: Stock Inventor

Tank Num: 002
 Container Num: 2
 Year Installed: Not reported
 Tank Capacity: 00005000
 Tank Used for: PRODUCT
 Type of Fuel: UNLEADED
 Tank Construction: Not reported
 Leak Detection: Stock Inventor

Tank Num: 003
 Container Num: 3
 Year Installed: Not reported
 Tank Capacity: 00000500
 Tank Used for: PRODUCT
 Type of Fuel: UNLEADED
 Tank Construction: Not reported
 Leak Detection: Stock Inventor

EMI:

Year: 1999
 County Code: 9
 Air Basin: MC
 Facility ID: 7
 Air District Name: ED
 SIC Code: 2421
 Air District Name: EL DORADO COUNTY APCD
 Community Health Air Pollution Info System: Not reported
 Consolidated Emission Reporting Rule: Not reported
 Total Organic Hydrocarbon Gases Tons/Yr: 113
 Reactive Organic Gases Tons/Yr: 50
 Carbon Monoxide Emissions Tons/Yr: 2346
 NOX - Oxides of Nitrogen Tons/Yr: 96
 SOX - Oxides of Sulphur Tons/Yr: 10
 Particulate Matter Tons/Yr: 163
 Part. Matter 10 Micrometers & Smllr Tons/Yr: 155

Year: 2000

MAP FINDINGS

Map ID
 Direction
 Distance
 Distance (ft.)Site

EDR ID Number

Database(s) EPA ID Number

SIERRA PACIFIC IND CAMINO DIV (Continued)

1000241569

County Code: 9
 Air Basin: MC
 Facility ID: 7
 Air District Name: ED
 SIC Code: 2421
 Air District Name: EL DORADO COUNTY APCD
 Community Health Air Pollution Info System: Not reported
 Consolidated Emission Reporting Rule: Not reported
 Total Organic Hydrocarbon Gases Tons/Yr: 15
 Reactive Organic Gases Tons/Yr: 6
 Carbon Monoxide Emissions Tons/Yr: 101
 NOX - Oxides of Nitrogen Tons/Yr: 37
 SOX - Oxides of Sulphur Tons/Yr: 4
 Particulate Matter Tons/Yr: 73
 Part. Matter 10 Micrometers & Smlr Tons/Yr: 66

Year: 2001
 County Code: 9
 Air Basin: MC
 Facility ID: 7
 Air District Name: ED
 SIC Code: 2421
 Air District Name: EL DORADO COUNTY APCD
 Community Health Air Pollution Info System: Y
 Consolidated Emission Reporting Rule: Not reported
 Total Organic Hydrocarbon Gases Tons/Yr: 15
 Reactive Organic Gases Tons/Yr: 6
 Carbon Monoxide Emissions Tons/Yr: 101
 NOX - Oxides of Nitrogen Tons/Yr: 37
 SOX - Oxides of Sulphur Tons/Yr: 4
 Particulate Matter Tons/Yr: 73
 Part. Matter 10 Micrometers & Smlr Tons/Yr: 66

Year: 2002
 County Code: 9
 Air Basin: MC
 Facility ID: 7
 Air District Name: ED
 SIC Code: 2421
 Air District Name: EL DORADO COUNTY APCD
 Community Health Air Pollution Info System: Y
 Consolidated Emission Reporting Rule: Not reported
 Total Organic Hydrocarbon Gases Tons/Yr: 15
 Reactive Organic Gases Tons/Yr: 6
 Carbon Monoxide Emissions Tons/Yr: 101
 NOX - Oxides of Nitrogen Tons/Yr: 37
 SOX - Oxides of Sulphur Tons/Yr: 4
 Particulate Matter Tons/Yr: 73
 Part. Matter 10 Micrometers & Smlr Tons/Yr: 66

Year: 2003
 County Code: 9
 Air Basin: MC
 Facility ID: 7
 Air District Name: ED
 SIC Code: 2421
 Air District Name: EL DORADO COUNTY APCD

MAP FINDINGS

Map ID
 Direction
 Distance
 Distance (ft.)Site

EDR ID Number
 EPA ID Number

Database(s)

SIERRA PACIFIC IND CAMINO DIV (Continued)

1000241569

Community Health Air Pollution Info System:	Y
Consolidated Emission Reporting Rule:	Not reported
Total Organic Hydrocarbon Gases Tons/Yr:	15
Reactive Organic Gases Tons/Yr:	6
Carbon Monoxide Emissions Tons/Yr:	101
NOX - Oxides of Nitrogen Tons/Yr:	37
SOX - Oxides of Sulphur Tons/Yr:	4
Particulate Matter Tons/Yr:	73
Part. Matter 10 Micrometers & Smlr Tons/Yr:	66
Year:	2004
County Code:	9
Air Basin:	MC
Facility ID:	7
Air District Name:	ED
SIC Code:	2421
Air District Name:	EL DORADO COUNTY APCD
Community Health Air Pollution Info System:	Y
Consolidated Emission Reporting Rule:	Not reported
Total Organic Hydrocarbon Gases Tons/Yr:	14.62
Reactive Organic Gases Tons/Yr:	6.41
Carbon Monoxide Emissions Tons/Yr:	101.38
NOX - Oxides of Nitrogen Tons/Yr:	37.17
SOX - Oxides of Sulphur Tons/Yr:	4.22
Particulate Matter Tons/Yr:	72.975
Part. Matter 10 Micrometers & Smlr Tons/Yr:	65.63
Year:	2005
County Code:	9
Air Basin:	MC
Facility ID:	7
Air District Name:	ED
SIC Code:	2421
Air District Name:	EL DORADO COUNTY APCD
Community Health Air Pollution Info System:	Y
Consolidated Emission Reporting Rule:	Not reported
Total Organic Hydrocarbon Gases Tons/Yr:	14.54960091220068415
Reactive Organic Gases Tons/Yr:	6.38
Carbon Monoxide Emissions Tons/Yr:	100.73
NOX - Oxides of Nitrogen Tons/Yr:	36.94
SOX - Oxides of Sulphur Tons/Yr:	4.22
Particulate Matter Tons/Yr:	59.12
Part. Matter 10 Micrometers & Smlr Tons/Yr:	57.02964
Year:	2006
County Code:	9
Air Basin:	MC
Facility ID:	7
Air District Name:	ED
SIC Code:	2421
Air District Name:	EL DORADO COUNTY APCD
Community Health Air Pollution Info System:	Y
Consolidated Emission Reporting Rule:	Not reported
Total Organic Hydrocarbon Gases Tons/Yr:	14.54960091220068415
Reactive Organic Gases Tons/Yr:	6.38
Carbon Monoxide Emissions Tons/Yr:	100.73
NOX - Oxides of Nitrogen Tons/Yr:	36.94

MAP FINDINGS

Map ID
 Direction
 Distance
 Distance (ft.)Site

EDR ID Number

Database(s) EPA ID Number

SIERRA PACIFIC IND CAMINO DIV (Continued)

1000241569

SOX - Oxides of Sulphur Tons/Yr: 4.22
 Particulate Matter Tons/Yr: 59.12
 Part. Matter 10 Micrometers & Smllr Tons/Yr: 57.02964

SWEEPS UST:

Status: A
 Comp Number: 206
 Number: 1
 Board Of Equalization: 44-002876
 Ref Date: 01-05-90
 Act Date: 01-05-90
 Created Date: 10-13-88
 Tank Status: A
 Owner Tank Id: 1
 Swrcb Tank Id: 09-000-000206-000001
 Actv Date: 01-05-90
 Capacity: 8000
 Tank Use: M.V. FUEL
 Stg: P
 Content: LEADED
 Number Of Tanks: 4

Status: A
 Comp Number: 206
 Number: 1
 Board Of Equalization: 44-002876
 Ref Date: 01-05-90
 Act Date: 01-05-90
 Created Date: 10-13-88
 Tank Status: A
 Owner Tank Id: 2
 Swrcb Tank Id: 09-000-000206-000002
 Actv Date: 01-05-90
 Capacity: 4000
 Tank Use: M.V. FUEL
 Stg: P
 Content: DIESEL
 Number Of Tanks: Not reported

Status: A
 Comp Number: 206
 Number: 1
 Board Of Equalization: 44-002876
 Ref Date: 01-05-90
 Act Date: 01-05-90
 Created Date: 10-13-88
 Tank Status: A
 Owner Tank Id: 3
 Swrcb Tank Id: 09-000-000206-000003
 Actv Date: 01-05-90
 Capacity: 8000
 Tank Use: M.V. FUEL
 Stg: P
 Content: REG UNLEADED
 Number Of Tanks: Not reported

Status: A

MAP FINDINGS

Map ID
 Direction
 Distance
 Distance (ft.)Site

EDR ID Number
 EPA ID Number

Database(s)

SIERRA PACIFIC IND CAMINO DIV (Continued)

1000241569

Comp Number: 206
 Number: 1
 Board Of Equalization: 44-002876
 Ref Date: 01-05-90
 Act Date: 01-05-90
 Created Date: 10-13-88
 Tank Status: A
 Owner Tank Id: Not reported
 Swrcb Tank Id: 09-000-000206-000004
 Actv Date: 01-05-90
 Capacity: 4000
 Tank Use: M.V. FUEL
 Stg: P
 Content: REG UNLEADED
 Number Of Tanks: Not reported

2

**MICHIGAN-CALIFORNIA LUMBER CO.
 3950 CARSON RD
 CAMINO, CA 95709**

**HIST UST U001614681
 SWEEPS UST N/A**

HIST UST:

Region: STATE
 Facility ID: 00000064502
 Facility Type: Other
 Other Type: SAWMILL
 Total Tanks: 0001
 Contact Name: BOB DAVENPORT
 Telephone: 9166442311
 Owner Name: MICHIGAN-CALIFORNIA LUMBER COM
 Owner Address: 3950 CARSON ROAD
 Owner City,St,Zip: CAMINO, CA 95709

Tank Num: 001
 Container Num: 4
 Year Installed: Not reported
 Tank Capacity: 00000150
 Tank Used for: PRODUCT
 Type of Fuel: DIESEL
 Tank Construction: Not reported
 Leak Detection: Visual

SWEEPS UST:

Status: A
 Comp Number: 64502
 Number: 9
 Board Of Equalization: Not reported
 Ref Date: 07-01-85
 Act Date: Not reported
 Created Date: 10-13-88
 Tank Status: A
 Owner Tank Id: G02
 Swrcb Tank Id: 09-000-064502-000001
 Actv Date: 12-11-92
 Capacity: 2200
 Tank Use: M.V. FUEL
 Stg: P
 Content: REG UNLEADED

MAP FINDINGS

Map ID
 Direction
 Distance
 Distance (ft.)Site

EDR ID Number
 EPA ID Number

Database(s)

MICHIGAN-CALIFORNIA LUMBER CO. (Continued)

U001614681

Number Of Tanks: 1

2

**CAMINO SAWMILL
 3950 CARSON RD
 CAMINO, CA 95709**

**CA WDS S101480005
 ENVIROSTOR N/A**

CA WDS:

Facility ID: Sacramento River 092003001
 Facility Type: Industrial - Facility that treats and/or disposes of liquid or semisolid wastes from any servicing, producing, manufacturing or processing operation of whatever nature, including mining, gravel washing, geothermal operations, air conditioning, ship building and repairing, oil production, storage and disposal operations, water pumping.
 Facility Status: Active - Any facility with a continuous or seasonal discharge that is under Waste Discharge Requirements.
 NPDES Number: CA0078841 The 1st 2 characters designate the state. The remaining 7 are assigned by the Regional Board
 Subregion: 0
 Facility Telephone: Not reported
 Facility Contact: SCOTT LEIBY
 Agency Name: SIERRA PACIFIC INDUSTRIES SO
 Agency Address: 14560 TUOLUMNE RD
 Agency City,St,Zip: SONORA 95370
 Agency Contact: SCOTT LEIBY
 Agency Telephone: 5303788282
 Agency Type: Private
 SIC Code: 2421
 SIC Code 2: Not reported
 Primary Waste: Washwater Waste (Product washwater wastes: E.G., photo reuse wastewater, vegetable washwater)
 Primary Waste Type: Designated/Influent or Solid Wastes that pose a significant threat to water quality because of their high concentrations (E.G., BOD, Hardness, TRF, Chloride). 'Manageable' hazardous wastes (E.G., inorganic salts and heavy metals) are included in this category.
 Secondary Waste: Not reported
 Secondary Waste Type: Not reported
 Design Flow: 0
 Baseline Flow: 0
 Reclamation: No reclamation requirements associated with this facility.
 POTW: The POTW Does not have an approved pretreatment program. Some POTWs may have local pretreatment programs that have not been approved by the regional board and/or EPA.
 Treat To Water: Moderate Threat to Water Quality. A violation could have a major adverse impact on receiving biota, can cause aesthetic impairment to a significant human population, or render unusable a potential domestic or municipal water supply. Awsthetic impairment would include nuisance from a waste treatment facility.
 Complexity: Category B - Any facility having a physical, chemical, or biological waste treatment system (except for septic systems with subsurface disposal), or any Class II or III disposal site, or facilities without treatment systems that are complex, such as marinas with petroleum products, solid wastes, and sewage pump out facilities.

ENVIROSTOR:

Site Type: Evaluation
 Site Type Detailed: Evaluation

MAP FINDINGS

Map ID
 Direction
 Distance
 Distance (ft.)Site

EDR ID Number

Database(s) EPA ID Number

CAMINO SAWMILL (Continued)

S101480005

Acres: Not reported
 NPL: NO
 Regulatory Agencies: RWQCB 5S - Central Valley
 Lead Agency: RWQCB 5S - Central Valley
 Program Manager: Not reported
 Supervisor: Steven Becker
 Division Branch: Sacramento
 Facility ID: 09240001
 Site Code: Not reported
 Assembly: 04
 Senate: 01
 Special Program: Not reported
 Status: Refer: RWQCB
 Status Date: 2001-01-03 00:00:00
 Restricted Use: NO
 Funding: Not reported
 Latitude: 38.7391666666667
 Longitude: -120.6844444444444
 Alias Name: CAX000200113
 Alias Type: HWIS Identification Code
 Alias Name: CAD981675440
 Alias Type: EPA Identification Number
 Alias Name: 09240001
 Alias Type: Envirostor ID Number

APN: NONE SPECIFIED
 APN Description: Not reported
 Comments: AERIAL SURVEILLANCE SHOWED LOG PONDS IN 1957. PRELIMINARY ASSESSMENT DONE. RECOMMEND LIMITED SITE INSPECTION WITH GRAB SAMPLES NEAR LOCATION OF WASTE OIL SPILL AND DIP TANK.FACILITY IDENTIFIED FROM COUNTY HEALTH DEPARTMENT COMPLAINT FILES.Past operations included the use of a dip tank and fungicides. During the 1970's the County Health received complaints about discolored water and odors being released from the Site. No sampling has been completed to date. A Preliminary EndangermentAssessment is required.

Completed Info:

Completed Area Name: PROJECT WIDE
 Completed Sub Area Name: Not reported
 Completed Document Type: Discovery
 Completed Date: 1987-03-26 00:00:00

Completed Area Name: PROJECT WIDE
 Completed Sub Area Name: Not reported
 Completed Document Type: Discovery
 Completed Date: 1999-02-09 00:00:00

Completed Area Name: PROJECT WIDE
 Completed Sub Area Name: Not reported
 Completed Document Type: Site Screening
 Completed Date: 1996-03-27 00:00:00

Completed Area Name: PROJECT WIDE
 Completed Sub Area Name: Not reported
 Completed Document Type: Preliminary Assessment Report
 Completed Date: 1987-04-23 00:00:00

Confirmed: NONE SPECIFIED

MAP FINDINGS

Map ID
 Direction
 Distance
 Distance (ft.)Site

EDR ID Number
 EPA ID Number

Database(s)

CAMINO SAWMILL (Continued)

S101480005

Confirmed Description: Not reported
 Future Area Name: Not reported
 Future Sub Area Name: Not reported
 Future Document Type: Not reported
 Future Due Date: Not reported
 Media Affected: 10197, 10199
 Media Affected Desc: Not reported
 Media Affected Desc: Not reported
 Management:
 Management Required: NONE SPECIFIED
 Management Required Desc: Not reported
 Potential: NONE SPECIFIED
 Potential Description: Not reported
 Schedule Area Name: Not reported
 Schedule Sub Area Name: Not reported
 Schedule Document Type: Not reported
 Schedule Due Date: Not reported
 Schedule Revised Date: Not reported
 PastUse: NONE SPECIFIED

**2 JAY DEE TRANSPORT CO.
 3950 CARSON RD.
 CAMINO, CA**

**AST A100281854
 N/A**

AST:
 Owner: JAY DEE TRANSPORT CO.
 Total Gallons: 10750

**3 WINE COUNTRY MARKET
 3590 CARSON RD
 CAMINO, CA 95709**

**UST U003895484
 N/A**

UST:
 Global ID: 15929
 Latitude: 38.74116
 Longitude: -120.69853

**4 RESIDENCE
 2800 HIGHWAY 50
 PLACERVILLE, CA 95667**

**HIST UST U001613588
 N/A**

HIST UST:
 Region: STATE
 Facility ID: 00000049294
 Facility Type: Other
 Other Type: PRIVATE FUEL TANK
 Total Tanks: 0001
 Contact Name: LELAND J. HILL
 Telephone: 9166222191
 Owner Name: LELAND J. HILL
 Owner Address: 2800 HIGHWAY 50

MAP FINDINGS

Map ID
 Direction
 Distance
 Distance (ft.)Site

EDR ID Number
 EPA ID Number

Database(s)

RESIDENCE (Continued)

U001613588

Owner City,St,Zip: PLACERVILLE, CA 95667

Tank Num: 001
 Container Num: 1
 Year Installed: Not reported
 Tank Capacity: 00000550
 Tank Used for: PRODUCT
 Type of Fuel: UNLEADED
 Tank Construction: Not reported
 Leak Detection: Visual

4

**RESIDENCE
 2800 HIGHWAY 50
 PLACERVILLE, CA 95667**

**CA FID UST S101630658
 SWEEPS UST N/A**

CA FID UST:

Facility ID: 09000424
 Regulated By: UTNKA
 Regulated ID: 00049294
 Cortese Code: Not reported
 SIC Code: Not reported
 Facility Phone: 9166222191
 Mail To: Not reported
 Mailing Address: 2800 HIGHWAY 50
 Mailing Address 2: Not reported
 Mailing City,St,Zip: PLACERVILLE 95667
 Contact: Not reported
 Contact Phone: Not reported
 DUNs Number: Not reported
 NPDES Number: Not reported
 EPA ID: Not reported
 Comments: Not reported
 Status: Active

SWEEPS UST:

Status: A
 Comp Number: 49294
 Number: 9
 Board Of Equalization: Not reported
 Ref Date: 07-01-85
 Act Date: Not reported
 Created Date: 10-13-88
 Tank Status: A
 Owner Tank Id: 1
 Swrcb Tank Id: 09-000-049294-000001
 Actv Date: 07-01-85
 Capacity: 550
 Tank Use: M.V. FUEL
 Stg: P
 Content: REG UNLEADED
 Number Of Tanks: 1

MAP FINDINGS

Map ID
 Direction
 Distance
 Distance (ft.)Site

EDR ID Number
 EPA ID Number

Database(s)

5 **TAHOE AUTO RECYCLERS**
2709 HIGHWAY 50
SOUTH LAKE TAHOE, CA 95705

ENVIROSTOR **S101480014**
N/A

ENVIROSTOR:

Site Type: Historical
 Site Type Detailed: * Historical
 Acres: Not reported
 NPL: NO
 Regulatory Agencies: NONE SPECIFIED
 Lead Agency: NONE SPECIFIED
 Program Manager: Not reported
 Supervisor: Referred - Not Assigned
 Division Branch: Sacramento
 Facility ID: 09500002
 Site Code: Not reported
 Assembly: Not reported
 Senate: Not reported
 Special Program: * Rural County Survey Program
 Status: Refer: RWQCB
 Status Date: 1987-12-22 00:00:00
 Restricted Use: NO
 Funding: Not reported
 Latitude: 38.9293819521264
 Longitude: -119.981640682281
 Alias Name: 09500002
 Alias Type: Envirostor ID Number
 Alias Name: S & S AUTO
 Alias Type: Alternate Name

APN: NONE SPECIFIED
 APN Description: Not reported
 Comments: Facility Identified: RWQCB.Site Screening Done: RWQCB is currently working on regulation of the site. Area has been bermed and mitigation efforts are taking place. RWQCB is the lead agency.

Completed Info:

Completed Area Name: PROJECT WIDE
 Completed Sub Area Name: Not reported
 Completed Document Type: Discovery
 Completed Date: 1987-11-19 00:00:00

Completed Area Name: PROJECT WIDE
 Completed Sub Area Name: Not reported
 Completed Document Type: Site Screening
 Completed Date: 1987-12-22 00:00:00

Confirmed: NONE SPECIFIED
 Confirmed Description: Not reported
 Future Area Name: Not reported
 Future Sub Area Name: Not reported
 Future Document Type: Not reported
 Future Due Date: Not reported
 Media Affected: 10097, 10196, 10199, 30013, 30018
 Media Affected Desc: Not reported
 Media Affected Desc: Not reported
 Media Affected Desc: Not reported
 Media Affected Desc: Not reported
 Media Affected Desc: Not reported

MAP FINDINGS

Map ID
 Direction
 Distance
 Distance (ft.)Site

EDR ID Number
 EPA ID Number

Database(s)

TAHOE AUTO RECYCLERS (Continued)

S101480014

Management:

Management Required: NONE SPECIFIED
 Management Required Desc: Not reported
 Potential: NONE SPECIFIED
 Potential Description: Not reported
 Schedule Area Name: Not reported
 Schedule Sub Area Name: Not reported
 Schedule Document Type: Not reported
 Schedule Due Date: Not reported
 Schedule Revised Date: Not reported
 PastUse: NONE SPECIFIED

6

**ROAD RUNNER
 2933 HIGHWAY 50
 MEYERS, CA 96150**

**UST U003941351
 N/A**

UST:

Global ID: 3617
 Latitude: 38.85703
 Longitude: -120.01242

7

**MEYERS BEACON GAS STATION
 3208 HIGHWAY 50
 SLT, CA**

**LUST S104857734
 N/A**

LUST:

Region: 6L
 Case Number: 6T0 273 A
 Active OR Closed Site: Active
 Date Closed: Not reported
 Type Of Site: UST

7

**MEYERS BEACON
 3208 HIGHWAY 50
 MEYERS, CA 96150**

**UST U003940510
 N/A**

UST:

Global ID: 4198
 Latitude: 38.85163
 Longitude: -120.02115

8

**USDA FOREST SERVICE
 3030 HIGHWAY 50
 MEYERS, CA 00000**

**HAZNET S105089132
 N/A**

HAZNET:

Gepaid: CAL000022951
 Contact: USDA FOREST SERVICE
 Telephone: 0000000000
 Facility Addr2: Not reported
 Mailing Name: Not reported
 Mailing Address: 870 EMERALD BAY RD STE 1
 Mailing City,St,Zip: SOUTH LAKE TAHOE, CA 961500000

MAP FINDINGS

Map ID
 Direction
 Distance
 Distance (ft.)Site

EDR ID Number

Database(s) EPA ID Number

USDA FOREST SERVICE (Continued)

S105089132

Gen County: 9
 TSD EPA ID: CAD981388952
 TSD County: Shasta
 Waste Category: Asbestos-containing waste
 Disposal Method: Disposal, Land Fill
 Tons: .4750
 Facility County: 9

Gepaid: CAL000022951
 Contact: ANJANETTE KELLEGG
 Telephone: 9165732696
 Facility Addr2: Not reported
 Mailing Name: Not reported
 Mailing Address: 870 EMERALD BAY RD STE 1
 Mailing City,St,Zip: SOUTH LAKE TAHOE, CA 961500000
 Gen County: El Dorado
 TSD EPA ID: Not reported
 TSD County: Los Angeles
 Waste Category: Unspecified solvent mixture Waste
 Disposal Method: Recycler
 Tons: 0.1
 Facility County: Not reported

**9 TAHOE PARADISE CHEVRON
 2986 HIGHWAY 50
 MEYERS, CA 96150**

**UST U003785897
 N/A**

UST:
 Global ID: 16353
 Latitude: 38.85527
 Longitude: -120.01365

**10 PONDERADO ALTERNATIVE EDUCATION
 3240 PONDERADO RD
 CAMINO, CA 95709**

**SWEEPS UST S106930807
 N/A**

SWEEPS UST:
 Status: A
 Comp Number: 55200
 Number: 4
 Board Of Equalization: 44-003099
 Ref Date: 07-01-85
 Act Date: Not reported
 Created Date: 10-13-88
 Tank Status: A
 Owner Tank Id: PAEC 1
 Swrcb Tank Id: 09-000-055200-000001
 Actv Date: 07-01-85
 Capacity: 2500
 Tank Use: M.V. FUEL
 Stg: P
 Content: LEADED
 Number Of Tanks: 1

MAP FINDINGS

Map ID			EDR ID Number
Direction			
Distance			
Distance (ft.)Site		Database(s)	EPA ID Number

10	PONDERADO ALTERNATIVE EDUCATIO 3240 PONDORADO RD CAMINO, CA 95709	HIST UST	U001614685 N/A
-----------	--	-----------------	---------------------------------

HIST UST:

Region:	STATE
Facility ID:	00000055200
Facility Type:	Other
Other Type:	SCHOOL DISTRICT
Total Tanks:	0000
Contact Name:	BECK
Telephone:	9166225081
Owner Name:	EL DORADO UNION HIGH SCHOOL DI
Owner Address:	P.O. BOX 426
Owner City,St,Zip:	DIAMOND SPRINGS, CA 95619

Tank Num:	001
Container Num:	PAEC 1
Year Installed:	Not reported
Tank Capacity:	00002500
Tank Used for:	PRODUCT
Type of Fuel:	REGULAR
Tank Construction:	Not reported
Leak Detection:	None

11	MARVIN'S ARCO 3074 CAMINO HEIGHTS DR CAMINO, CA 95709	HIST UST	U001614680 N/A
-----------	--	-----------------	---------------------------------

HIST UST:

Region:	STATE
Facility ID:	00000056928
Facility Type:	Gas Station
Other Type:	Not reported
Total Tanks:	0005
Contact Name:	MARVIN A. LEDANE
Telephone:	9166442359
Owner Name:	ENADEL CORPORATION
Owner Address:	3074 CAMINO HTS. DR.
Owner City,St,Zip:	CAMINO, CA 95709

Tank Num:	001
Container Num:	3
Year Installed:	Not reported
Tank Capacity:	00008000
Tank Used for:	PRODUCT
Type of Fuel:	REGULAR
Tank Construction:	Not reported
Leak Detection:	Visual, Stock Inventor

Tank Num:	002
Container Num:	4
Year Installed:	Not reported
Tank Capacity:	00008000
Tank Used for:	PRODUCT
Type of Fuel:	REGULAR
Tank Construction:	Not reported
Leak Detection:	Visual, Stock Inventor

Tank Num:	003
-----------	-----

MAP FINDINGS

Map ID
 Direction
 Distance
 Distance (ft.)Site

EDR ID Number
 EPA ID Number

Database(s)

MARVIN'S ARCO (Continued)

U001614680

Container Num: 5
 Year Installed: 1979
 Tank Capacity: 00010000
 Tank Used for: PRODUCT
 Type of Fuel: UNLEADED
 Tank Construction: Not reported
 Leak Detection: Visual, Stock Inventor

Tank Num: 004
 Container Num: 6
 Year Installed: Not reported
 Tank Capacity: 00008000
 Tank Used for: PRODUCT
 Type of Fuel: PREMIUM
 Tank Construction: Not reported
 Leak Detection: Visual, Stock Inventor

Tank Num: 005
 Container Num: 7
 Year Installed: 1979
 Tank Capacity: 00010000
 Tank Used for: PRODUCT
 Type of Fuel: DIESEL
 Tank Construction: Not reported
 Leak Detection: Visual, Stock Inventor

11 **HWY 50 GAS & MARKET
 3074 CAMINO HEIGHTS DR
 CAMINO, CA 95709**

**UST U003895393
 N/A**

UST:
 Global ID: 15799
 Latitude: 38.736
 Longitude: -120.71086

11 **CAMINO HEIGHTS MINI MART
 3074 CAMINO HEIGHTS DR
 CAMINO, CA 95709**

**HAZNET S104569048
 LUST N/A
 Cortese
 SWEEPS UST**

HAZNET:
 Gepaid: CAC001491224
 Contact: MARV LEVANE
 Telephone: 5306440807
 Facility Addr2: Not reported
 Mailing Name: Not reported
 Mailing Address: 3074 CAMINO HEIGHTS DR
 Mailing City,St,Zip: CAMINO, CA 957090000
 Gen County: 9
 TSD EPA ID: CAD980887418
 TSD County: 1
 Waste Category: Waste oil and mixed oil
 Disposal Method: Recycler
 Tons: 2.502
 Facility County: 9

MAP FINDINGS

Map ID
 Direction
 Distance
 Distance (ft.)Site

EDR ID Number
 EPA ID Number

Database(s)

CAMINO HEIGHTS MINI MART (Continued)

S104569048

LUST:

Region: STATE
 Global Id: T0601700089
 Latitude: 38.7364802
 Longitude: -120.7105396
 Case Type: LUST Cleanup Site
 Status: Open - Verification Monitoring
 Status Date: 2004-08-02 00:00:00
 Lead Agency: EL DORADO COUNTY LOP
 Case Worker: Not reported
 Local Agency: EL DORADO COUNTY LOP
 RB Case Number: Not reported
 LOC Case Number: Not reported
 File Location: Not reported
 Potential Media Affect: Aquifer used for drinking water supply
 Potential Contaminats of Concern: Gasoline
 Site History: Not reported

LUST REG 5:

Region: 5
 Status: Post remedial action monitoring
 Case Number: 090108
 Case Type: Drinking Water Aquifer affected
 Substance: GASOLINE
 Staff Initials: PGM
 Lead Agency: Regional
 Program: LUST
 MTBE Code: 8

Cortese:

Region: CORTESE
 Facility County Code: 9
 Reg By: LTNKA
 Reg Id: 090108

SWEEPS UST:

Status: A
 Comp Number: 56928
 Number: 3
 Board Of Equalization: 44-003106
 Ref Date: 07-02-93
 Act Date: 04-11-94
 Created Date: 10-13-88
 Tank Status: A
 Owner Tank Id: 4
 Swrcb Tank Id: 09-000-056928-000001
 Actv Date: 07-02-93
 Capacity: 8000
 Tank Use: M.V. FUEL
 Stg: P
 Content: REG UNLEADED
 Number Of Tanks: 5

 Status: A
 Comp Number: 56928

MAP FINDINGS

Map ID
 Direction
 Distance
 Distance (ft.)Site

EDR ID Number
 EPA ID Number

Database(s)

CAMINO HEIGHTS MINI MART (Continued)

S104569048

Number: 3
 Board Of Equalization: 44-003106
 Ref Date: 07-02-93
 Act Date: 04-11-94
 Created Date: 10-13-88
 Tank Status: A
 Owner Tank Id: 5
 Swrcb Tank Id: 09-000-056928-000002
 Actv Date: 07-02-93
 Capacity: 8000
 Tank Use: M.V. FUEL
 Stg: P
 Content: REG UNLEADED
 Number Of Tanks: Not reported

Status: A
 Comp Number: 56928
 Number: 3
 Board Of Equalization: 44-003106
 Ref Date: 07-02-93
 Act Date: 04-11-94
 Created Date: 10-13-88
 Tank Status: A
 Owner Tank Id: 3
 Swrcb Tank Id: 09-000-056928-000003
 Actv Date: 07-02-93
 Capacity: 8000
 Tank Use: M.V. FUEL
 Stg: P
 Content: PRM UNLEADED
 Number Of Tanks: Not reported

Status: A
 Comp Number: 56928
 Number: 3
 Board Of Equalization: 44-003106
 Ref Date: 07-02-93
 Act Date: 04-11-94
 Created Date: 10-13-88
 Tank Status: A
 Owner Tank Id: 2
 Swrcb Tank Id: 09-000-056928-000004
 Actv Date: 07-02-93
 Capacity: 10000
 Tank Use: M.V. FUEL
 Stg: P
 Content: PRM UNLEADED
 Number Of Tanks: Not reported

Status: A
 Comp Number: 56928
 Number: 3
 Board Of Equalization: 44-003106
 Ref Date: 07-02-93
 Act Date: 04-11-94
 Created Date: 10-13-88
 Tank Status: A

MAP FINDINGS

Map ID
Direction
Distance
Distance (ft.)Site

EDR ID Number

Database(s) EPA ID Number

CAMINO HEIGHTS MINI MART (Continued)

S104569048

Owner Tank Id: 1
Swrcb Tank Id: 09-000-056928-000005
Actv Date: 07-02-93
Capacity: 10000
Tank Use: M.V. FUEL
Stg: P
Content: DIESEL
Number Of Tanks: Not reported

ORPHAN SUMMARY

City	EDR ID	Site Name	Site Address	Zip	Database(s)
CEDAR GROVE	S104869694	CEDAR GROVE CHEVRON	75000 E KINGS CANYON	95709	Fresno Co. CUPA
PLACERVILLE	1000137193	PG & E CHILI BAR POWERHOUSE	HWY 193 3 MI N OF P'VILLE	95667	RCRA-SQG, FINDS, HAZNET
PLACERVILLE	S106483515	CALTRANS- HIGHWAY 50	HIGHWAY 50, EAST BOUND	95667	SLIC
PLACERVILLE	S101581280	HERBERT GREEN LIFT STATION	HERBERT GREEN SCHOOL	95667	CA FID UST, SWEEPS UST
PLACERVILLE	S100186970	SHAW MINE, NEAR INDIAN CREEK RANCH	NEAR HIGHWAY 50 / EL DORADO ROAD	95667	ENVIROSTOR
POLLOCK PINES	U001614687	RIVERTON LOGGING YARD	HIGHWAY 50	95709	HIST UST, SWEEPS UST
WHITE ROCK POWER HSI	1003878858	SMUD: EL DORADO COUNTY ROADS	VALE HOUSE RD AND OTHERS	95667	CERC-NFRAP

GOVERNMENT RECORDS SEARCHED / DATA CURRENCY TRACKING

To maintain currency of the following federal and state databases, EDR contacts the appropriate governmental agency on a monthly or quarterly basis, as required.

Number of Days to Update: Provides confirmation that EDR is reporting records that have been updated within 90 days from the date the government agency made the information available to the public.

FEDERAL RECORDS

NPL: National Priority List

National Priorities List (Superfund). The NPL is a subset of CERCLIS and identifies over 1,200 sites for priority cleanup under the Superfund Program. NPL sites may encompass relatively large areas. As such, EDR provides polygon coverage for over 1,000 NPL site boundaries produced by EPA's Environmental Photographic Interpretation Center (EPIC) and regional EPA offices.

Date of Government Version: 09/29/2008	Source: EPA
Date Data Arrived at EDR: 10/10/2008	Telephone: N/A
Date Made Active in Reports: 11/19/2008	Last EDR Contact: 01/26/2009
Number of Days to Update: 40	Next Scheduled EDR Contact: 04/27/2009
	Data Release Frequency: Quarterly

NPL Site Boundaries

Sources:

EPA's Environmental Photographic Interpretation Center (EPIC)
Telephone: 202-564-7333

EPA Region 1
Telephone 617-918-1143

EPA Region 6
Telephone: 214-655-6659

EPA Region 3
Telephone 215-814-5418

EPA Region 7
Telephone: 913-551-7247

EPA Region 4
Telephone 404-562-8033

EPA Region 8
Telephone: 303-312-6774

EPA Region 5
Telephone 312-886-6686

EPA Region 9
Telephone: 415-947-4246

EPA Region 10
Telephone 206-553-8665

Proposed NPL: Proposed National Priority List Sites

A site that has been proposed for listing on the National Priorities List through the issuance of a proposed rule in the Federal Register. EPA then accepts public comments on the site, responds to the comments, and places on the NPL those sites that continue to meet the requirements for listing.

Date of Government Version: 09/29/2008	Source: EPA
Date Data Arrived at EDR: 10/10/2008	Telephone: N/A
Date Made Active in Reports: 11/19/2008	Last EDR Contact: 01/26/2009
Number of Days to Update: 40	Next Scheduled EDR Contact: 04/27/2009
	Data Release Frequency: Quarterly

DELISTED NPL: National Priority List Deletions

The National Oil and Hazardous Substances Pollution Contingency Plan (NCP) establishes the criteria that the EPA uses to delete sites from the NPL. In accordance with 40 CFR 300.425.(e), sites may be deleted from the NPL where no further response is appropriate.

Date of Government Version: 09/29/2008	Source: EPA
Date Data Arrived at EDR: 10/10/2008	Telephone: N/A
Date Made Active in Reports: 11/19/2008	Last EDR Contact: 01/26/2009
Number of Days to Update: 40	Next Scheduled EDR Contact: 04/27/2009
	Data Release Frequency: Quarterly

GOVERNMENT RECORDS SEARCHED / DATA CURRENCY TRACKING

NPL LIENS: Federal Superfund Liens

Federal Superfund Liens. Under the authority granted the USEPA by CERCLA of 1980, the USEPA has the authority to file liens against real property in order to recover remedial action expenditures or when the property owner received notification of potential liability. USEPA compiles a listing of filed notices of Superfund Liens.

Date of Government Version: 10/15/1991	Source: EPA
Date Data Arrived at EDR: 02/02/1994	Telephone: 202-564-4267
Date Made Active in Reports: 03/30/1994	Last EDR Contact: 02/16/2009
Number of Days to Update: 56	Next Scheduled EDR Contact: 05/18/2009
	Data Release Frequency: No Update Planned

CERCLIS: Comprehensive Environmental Response, Compensation, and Liability Information System

CERCLIS contains data on potentially hazardous waste sites that have been reported to the USEPA by states, municipalities, private companies and private persons, pursuant to Section 103 of the Comprehensive Environmental Response, Compensation, and Liability Act (CERCLA). CERCLIS contains sites which are either proposed to or on the National Priorities List (NPL) and sites which are in the screening and assessment phase for possible inclusion on the NPL.

Date of Government Version: 10/07/2008	Source: EPA
Date Data Arrived at EDR: 10/16/2008	Telephone: 703-412-9810
Date Made Active in Reports: 12/08/2008	Last EDR Contact: 01/30/2009
Number of Days to Update: 53	Next Scheduled EDR Contact: 04/13/2009
	Data Release Frequency: Quarterly

CERCLIS-NFRAP: CERCLIS No Further Remedial Action Planned

Archived sites are sites that have been removed and archived from the inventory of CERCLIS sites. Archived status indicates that, to the best of EPA's knowledge, assessment at a site has been completed and that EPA has determined no further steps will be taken to list this site on the National Priorities List (NPL), unless information indicates this decision was not appropriate or other considerations require a recommendation for listing at a later time. This decision does not necessarily mean that there is no hazard associated with a given site; it only means that, based upon available information, the location is not judged to be a potential NPL site.

Date of Government Version: 12/03/2007	Source: EPA
Date Data Arrived at EDR: 12/06/2007	Telephone: 703-412-9810
Date Made Active in Reports: 02/20/2008	Last EDR Contact: 03/16/2009
Number of Days to Update: 76	Next Scheduled EDR Contact: 06/15/2009
	Data Release Frequency: Quarterly

LIENS 2: CERCLA Lien Information

A Federal CERCLA ('Superfund') lien can exist by operation of law at any site or property at which EPA has spent Superfund monies. These monies are spent to investigate and address releases and threatened releases of contamination. CERCLIS provides information as to the identity of these sites and properties.

Date of Government Version: 11/20/2008	Source: Environmental Protection Agency
Date Data Arrived at EDR: 12/23/2008	Telephone: 202-564-6023
Date Made Active in Reports: 03/16/2009	Last EDR Contact: 03/03/2009
Number of Days to Update: 83	Next Scheduled EDR Contact: 05/18/2009
	Data Release Frequency: Varies

CORRACTS: Corrective Action Report

CORRACTS identifies hazardous waste handlers with RCRA corrective action activity.

Date of Government Version: 09/11/2008	Source: EPA
Date Data Arrived at EDR: 09/19/2008	Telephone: 800-424-9346
Date Made Active in Reports: 10/16/2008	Last EDR Contact: 03/03/2009
Number of Days to Update: 27	Next Scheduled EDR Contact: 06/01/2009
	Data Release Frequency: Quarterly

RCRA-TSDF: RCRA - Transporters, Storage and Disposal

RCRAInfo is EPA's comprehensive information system, providing access to data supporting the Resource Conservation and Recovery Act (RCRA) of 1976 and the Hazardous and Solid Waste Amendments (HSWA) of 1984. The database includes selective information on sites which generate, transport, store, treat and/or dispose of hazardous waste as defined by the Resource Conservation and Recovery Act (RCRA). Transporters are individuals or entities that move hazardous waste from the generator offsite to a facility that can recycle, treat, store, or dispose of the waste. TSDFs treat, store, or dispose of the waste.

GOVERNMENT RECORDS SEARCHED / DATA CURRENCY TRACKING

Date of Government Version: 11/12/2008
Date Data Arrived at EDR: 11/18/2008
Date Made Active in Reports: 03/16/2009
Number of Days to Update: 118

Source: Environmental Protection Agency
Telephone: (415) 495-8895
Last EDR Contact: 03/13/2009
Next Scheduled EDR Contact: 05/18/2009
Data Release Frequency: Quarterly

RCRA-LQG: RCRA - Large Quantity Generators

RCRAInfo is EPA's comprehensive information system, providing access to data supporting the Resource Conservation and Recovery Act (RCRA) of 1976 and the Hazardous and Solid Waste Amendments (HSWA) of 1984. The database includes selective information on sites which generate, transport, store, treat and/or dispose of hazardous waste as defined by the Resource Conservation and Recovery Act (RCRA). Large quantity generators (LQGs) generate over 1,000 kilograms (kg) of hazardous waste, or over 1 kg of acutely hazardous waste per month.

Date of Government Version: 11/12/2008
Date Data Arrived at EDR: 11/18/2008
Date Made Active in Reports: 03/16/2009
Number of Days to Update: 118

Source: Environmental Protection Agency
Telephone: (415) 495-8895
Last EDR Contact: 03/13/2009
Next Scheduled EDR Contact: 05/18/2009
Data Release Frequency: Quarterly

RCRA-SQG: RCRA - Small Quantity Generators

RCRAInfo is EPA's comprehensive information system, providing access to data supporting the Resource Conservation and Recovery Act (RCRA) of 1976 and the Hazardous and Solid Waste Amendments (HSWA) of 1984. The database includes selective information on sites which generate, transport, store, treat and/or dispose of hazardous waste as defined by the Resource Conservation and Recovery Act (RCRA). Small quantity generators (SQGs) generate between 100 kg and 1,000 kg of hazardous waste per month.

Date of Government Version: 11/12/2008
Date Data Arrived at EDR: 11/18/2008
Date Made Active in Reports: 03/16/2009
Number of Days to Update: 118

Source: Environmental Protection Agency
Telephone: (415) 495-8895
Last EDR Contact: 03/13/2009
Next Scheduled EDR Contact: 05/18/2009
Data Release Frequency: Quarterly

RCRA-CESQG: RCRA - Conditionally Exempt Small Quantity Generators

RCRAInfo is EPA's comprehensive information system, providing access to data supporting the Resource Conservation and Recovery Act (RCRA) of 1976 and the Hazardous and Solid Waste Amendments (HSWA) of 1984. The database includes selective information on sites which generate, transport, store, treat and/or dispose of hazardous waste as defined by the Resource Conservation and Recovery Act (RCRA). Conditionally exempt small quantity generators (CESQGs) generate less than 100 kg of hazardous waste, or less than 1 kg of acutely hazardous waste per month.

Date of Government Version: 11/12/2008
Date Data Arrived at EDR: 11/18/2008
Date Made Active in Reports: 03/16/2009
Number of Days to Update: 118

Source: Environmental Protection Agency
Telephone: (415) 495-8895
Last EDR Contact: 03/13/2009
Next Scheduled EDR Contact: 05/18/2009
Data Release Frequency: Varies

RCRA-NonGen: RCRA - Non Generators

RCRAInfo is EPA's comprehensive information system, providing access to data supporting the Resource Conservation and Recovery Act (RCRA) of 1976 and the Hazardous and Solid Waste Amendments (HSWA) of 1984. The database includes selective information on sites which generate, transport, store, treat and/or dispose of hazardous waste as defined by the Resource Conservation and Recovery Act (RCRA). Non-Generators do not presently generate hazardous waste.

Date of Government Version: 11/12/2008
Date Data Arrived at EDR: 11/18/2008
Date Made Active in Reports: 03/16/2009
Number of Days to Update: 118

Source: Environmental Protection Agency
Telephone: (415) 495-8895
Last EDR Contact: 03/13/2009
Next Scheduled EDR Contact: 05/18/2009
Data Release Frequency: Varies

GOVERNMENT RECORDS SEARCHED / DATA CURRENCY TRACKING

US ENG CONTROLS: Engineering Controls Sites List

A listing of sites with engineering controls in place. Engineering controls include various forms of caps, building foundations, liners, and treatment methods to create pathway elimination for regulated substances to enter environmental media or effect human health.

Date of Government Version: 10/06/2008	Source: Environmental Protection Agency
Date Data Arrived at EDR: 10/17/2008	Telephone: 703-603-0695
Date Made Active in Reports: 12/08/2008	Last EDR Contact: 12/29/2008
Number of Days to Update: 52	Next Scheduled EDR Contact: 03/30/2009
	Data Release Frequency: Varies

US INST CONTROL: Sites with Institutional Controls

A listing of sites with institutional controls in place. Institutional controls include administrative measures, such as groundwater use restrictions, construction restrictions, property use restrictions, and post remediation care requirements intended to prevent exposure to contaminants remaining on site. Deed restrictions are generally required as part of the institutional controls.

Date of Government Version: 10/06/2008	Source: Environmental Protection Agency
Date Data Arrived at EDR: 10/17/2008	Telephone: 703-603-0695
Date Made Active in Reports: 12/08/2008	Last EDR Contact: 12/29/2008
Number of Days to Update: 52	Next Scheduled EDR Contact: 03/30/2009
	Data Release Frequency: Varies

ERNS: Emergency Response Notification System

Emergency Response Notification System. ERNS records and stores information on reported releases of oil and hazardous substances.

Date of Government Version: 12/31/2007	Source: National Response Center, United States Coast Guard
Date Data Arrived at EDR: 01/23/2008	Telephone: 202-267-2180
Date Made Active in Reports: 03/17/2008	Last EDR Contact: 01/30/2009
Number of Days to Update: 54	Next Scheduled EDR Contact: 04/19/2009
	Data Release Frequency: Annually

HMIRS: Hazardous Materials Information Reporting System

Hazardous Materials Incident Report System. HMIRS contains hazardous material spill incidents reported to DOT.

Date of Government Version: 09/30/2008	Source: U.S. Department of Transportation
Date Data Arrived at EDR: 10/16/2008	Telephone: 202-366-4555
Date Made Active in Reports: 11/19/2008	Last EDR Contact: 01/30/2009
Number of Days to Update: 34	Next Scheduled EDR Contact: 04/13/2009
	Data Release Frequency: Annually

DOT OPS: Incident and Accident Data

Department of Transportation, Office of Pipeline Safety Incident and Accident data.

Date of Government Version: 05/14/2008	Source: Department of Transportation, Office of Pipeline Safety
Date Data Arrived at EDR: 05/28/2008	Telephone: 202-366-4595
Date Made Active in Reports: 08/08/2008	Last EDR Contact: 02/24/2009
Number of Days to Update: 72	Next Scheduled EDR Contact: 05/25/2009
	Data Release Frequency: Varies

CDL: Clandestine Drug Labs

A listing of clandestine drug lab locations. The U.S. Department of Justice ("the Department") provides this web site as a public service. It contains addresses of some locations where law enforcement agencies reported they found chemicals or other items that indicated the presence of either clandestine drug laboratories or dumpsites. In most cases, the source of the entries is not the Department, and the Department has not verified the entry and does not guarantee its accuracy. Members of the public must verify the accuracy of all entries by, for example, contacting local law enforcement and local health departments.

GOVERNMENT RECORDS SEARCHED / DATA CURRENCY TRACKING

Date of Government Version: 07/01/2008
Date Data Arrived at EDR: 10/31/2008
Date Made Active in Reports: 12/23/2008
Number of Days to Update: 53

Source: Drug Enforcement Administration
Telephone: 202-307-1000
Last EDR Contact: 10/31/2008
Next Scheduled EDR Contact: 03/23/2009
Data Release Frequency: Quarterly

US BROWNFIELDS: A Listing of Brownfields Sites

Included in the listing are brownfields properties addresses by Cooperative Agreement Recipients and brownfields properties addressed by Targeted Brownfields Assessments. Targeted Brownfields Assessments-EPA's Targeted Brownfields Assessments (TBA) program is designed to help states, tribes, and municipalities--especially those without EPA Brownfields Assessment Demonstration Pilots--minimize the uncertainties of contamination often associated with brownfields. Under the TBA program, EPA provides funding and/or technical assistance for environmental assessments at brownfields sites throughout the country. Targeted Brownfields Assessments supplement and work with other efforts under EPA's Brownfields Initiative to promote cleanup and redevelopment of brownfields. Cooperative Agreement Recipients-States, political subdivisions, territories, and Indian tribes become Brownfields Cleanup Revolving Loan Fund (BCRLF) cooperative agreement recipients when they enter into BCRLF cooperative agreements with the U.S. EPA. EPA selects BCRLF cooperative agreement recipients based on a proposal and application process. BCRLF cooperative agreement recipients must use EPA funds provided through BCRLF cooperative agreement for specified brownfields-related cleanup activities.

Date of Government Version: 10/01/2008
Date Data Arrived at EDR: 11/14/2008
Date Made Active in Reports: 12/23/2008
Number of Days to Update: 39

Source: Environmental Protection Agency
Telephone: 202-566-2777
Last EDR Contact: 02/10/2009
Next Scheduled EDR Contact: 04/13/2009
Data Release Frequency: Semi-Annually

DOD: Department of Defense Sites

This data set consists of federally owned or administered lands, administered by the Department of Defense, that have any area equal to or greater than 640 acres of the United States, Puerto Rico, and the U.S. Virgin Islands.

Date of Government Version: 12/31/2005
Date Data Arrived at EDR: 11/10/2006
Date Made Active in Reports: 01/11/2007
Number of Days to Update: 62

Source: USGS
Telephone: 703-692-8801
Last EDR Contact: 02/06/2009
Next Scheduled EDR Contact: 05/04/2009
Data Release Frequency: Semi-Annually

FUDS: Formerly Used Defense Sites

The listing includes locations of Formerly Used Defense Sites properties where the US Army Corps of Engineers is actively working or will take necessary cleanup actions.

Date of Government Version: 12/31/2007
Date Data Arrived at EDR: 09/05/2008
Date Made Active in Reports: 09/23/2008
Number of Days to Update: 18

Source: U.S. Army Corps of Engineers
Telephone: 202-528-4285
Last EDR Contact: 12/29/2008
Next Scheduled EDR Contact: 03/30/2009
Data Release Frequency: Varies

LUCIS: Land Use Control Information System

LUCIS contains records of land use control information pertaining to the former Navy Base Realignment and Closure properties.

Date of Government Version: 12/09/2005
Date Data Arrived at EDR: 12/11/2006
Date Made Active in Reports: 01/11/2007
Number of Days to Update: 31

Source: Department of the Navy
Telephone: 843-820-7326
Last EDR Contact: 03/09/2009
Next Scheduled EDR Contact: 06/08/2009
Data Release Frequency: Varies

CONSENT: Superfund (CERCLA) Consent Decrees

Major legal settlements that establish responsibility and standards for cleanup at NPL (Superfund) sites. Released periodically by United States District Courts after settlement by parties to litigation matters.

GOVERNMENT RECORDS SEARCHED / DATA CURRENCY TRACKING

Date of Government Version: 09/15/2008
Date Data Arrived at EDR: 10/22/2008
Date Made Active in Reports: 12/23/2008
Number of Days to Update: 62

Source: Department of Justice, Consent Decree Library
Telephone: Varies
Last EDR Contact: 01/19/2009
Next Scheduled EDR Contact: 04/19/2009
Data Release Frequency: Varies

ROD: Records Of Decision

Record of Decision. ROD documents mandate a permanent remedy at an NPL (Superfund) site containing technical and health information to aid in the cleanup.

Date of Government Version: 10/21/2008
Date Data Arrived at EDR: 10/29/2008
Date Made Active in Reports: 12/23/2008
Number of Days to Update: 55

Source: EPA
Telephone: 703-416-0223
Last EDR Contact: 12/29/2008
Next Scheduled EDR Contact: 03/30/2009
Data Release Frequency: Annually

UMTRA: Uranium Mill Tailings Sites

Uranium ore was mined by private companies for federal government use in national defense programs. When the mills shut down, large piles of the sand-like material (mill tailings) remain after uranium has been extracted from the ore. Levels of human exposure to radioactive materials from the piles are low; however, in some cases tailings were used as construction materials before the potential health hazards of the tailings were recognized.

Date of Government Version: 07/13/2007
Date Data Arrived at EDR: 12/03/2007
Date Made Active in Reports: 01/24/2008
Number of Days to Update: 52

Source: Department of Energy
Telephone: 505-845-0011
Last EDR Contact: 03/16/2009
Next Scheduled EDR Contact: 06/15/2009
Data Release Frequency: Varies

ODI: Open Dump Inventory

An open dump is defined as a disposal facility that does not comply with one or more of the Part 257 or Part 258 Subtitle D Criteria.

Date of Government Version: 06/30/1985
Date Data Arrived at EDR: 08/09/2004
Date Made Active in Reports: 09/17/2004
Number of Days to Update: 39

Source: Environmental Protection Agency
Telephone: 800-424-9346
Last EDR Contact: 06/09/2004
Next Scheduled EDR Contact: N/A
Data Release Frequency: No Update Planned

DEBRIS REGION 9: Torres Martinez Reservation Illegal Dump Site Locations

A listing of illegal dump sites location on the Torres Martinez Indian Reservation located in eastern Riverside County and northern Imperial County, California.

Date of Government Version: 03/25/2008
Date Data Arrived at EDR: 04/17/2008
Date Made Active in Reports: 05/15/2008
Number of Days to Update: 28

Source: EPA, Region 9
Telephone: 415-972-3336
Last EDR Contact: 12/22/2008
Next Scheduled EDR Contact: 03/23/2009
Data Release Frequency: Varies

MINES: Mines Master Index File

Contains all mine identification numbers issued for mines active or opened since 1971. The data also includes violation information.

Date of Government Version: 08/07/2008
Date Data Arrived at EDR: 09/23/2008
Date Made Active in Reports: 10/16/2008
Number of Days to Update: 23

Source: Department of Labor, Mine Safety and Health Administration
Telephone: 303-231-5959
Last EDR Contact: 12/23/2008
Next Scheduled EDR Contact: 03/23/2009
Data Release Frequency: Semi-Annually

TRIS: Toxic Chemical Release Inventory System

Toxic Release Inventory System. TRIS identifies facilities which release toxic chemicals to the air, water and land in reportable quantities under SARA Title III Section 313.

GOVERNMENT RECORDS SEARCHED / DATA CURRENCY TRACKING

Date of Government Version: 12/31/2006
Date Data Arrived at EDR: 02/29/2008
Date Made Active in Reports: 04/18/2008
Number of Days to Update: 49

Source: EPA
Telephone: 202-566-0250
Last EDR Contact: 03/17/2009
Next Scheduled EDR Contact: 06/15/2009
Data Release Frequency: Annually

TSCA: Toxic Substances Control Act

Toxic Substances Control Act. TSCA identifies manufacturers and importers of chemical substances included on the TSCA Chemical Substance Inventory list. It includes data on the production volume of these substances by plant site.

Date of Government Version: 12/31/2002
Date Data Arrived at EDR: 04/14/2006
Date Made Active in Reports: 05/30/2006
Number of Days to Update: 46

Source: EPA
Telephone: 202-260-5521
Last EDR Contact: 02/18/2009
Next Scheduled EDR Contact: 04/13/2009
Data Release Frequency: Every 4 Years

FTTS: FIFRA/ TSCA Tracking System - FIFRA (Federal Insecticide, Fungicide, & Rodenticide Act)/TSCA (Toxic Substances Control Act)
FTTS tracks administrative cases and pesticide enforcement actions and compliance activities related to FIFRA, TSCA and EPCRA (Emergency Planning and Community Right-to-Know Act). To maintain currency, EDR contacts the Agency on a quarterly basis.

Date of Government Version: 10/08/2008
Date Data Arrived at EDR: 10/17/2008
Date Made Active in Reports: 12/08/2008
Number of Days to Update: 52

Source: EPA/Office of Prevention, Pesticides and Toxic Substances
Telephone: 202-566-1667
Last EDR Contact: 03/16/2009
Next Scheduled EDR Contact: 06/15/2009
Data Release Frequency: Quarterly

FTTS INSP: FIFRA/ TSCA Tracking System - FIFRA (Federal Insecticide, Fungicide, & Rodenticide Act)/TSCA (Toxic Substances Control Act)
A listing of FIFRA/TSCA Tracking System (FTTS) inspections and enforcements.

Date of Government Version: 10/08/2008
Date Data Arrived at EDR: 10/17/2008
Date Made Active in Reports: 12/08/2008
Number of Days to Update: 52

Source: EPA
Telephone: 202-566-1667
Last EDR Contact: 03/16/2009
Next Scheduled EDR Contact: 06/15/2009
Data Release Frequency: Quarterly

HIST FTTS: FIFRA/TSCA Tracking System Administrative Case Listing

A complete administrative case listing from the FIFRA/TSCA Tracking System (FTTS) for all ten EPA regions. The information was obtained from the National Compliance Database (NCDB). NCDB supports the implementation of FIFRA (Federal Insecticide, Fungicide, and Rodenticide Act) and TSCA (Toxic Substances Control Act). Some EPA regions are now closing out records. Because of that, and the fact that some EPA regions are not providing EPA Headquarters with updated records, it was decided to create a HIST FTTS database. It included records that may not be included in the newer FTTS database updates. This database is no longer updated.

Date of Government Version: 10/19/2006
Date Data Arrived at EDR: 03/01/2007
Date Made Active in Reports: 04/10/2007
Number of Days to Update: 40

Source: Environmental Protection Agency
Telephone: 202-564-2501
Last EDR Contact: 12/17/2007
Next Scheduled EDR Contact: 03/17/2008
Data Release Frequency: No Update Planned

HIST FTTS INSP: FIFRA/TSCA Tracking System Inspection & Enforcement Case Listing

A complete inspection and enforcement case listing from the FIFRA/TSCA Tracking System (FTTS) for all ten EPA regions. The information was obtained from the National Compliance Database (NCDB). NCDB supports the implementation of FIFRA (Federal Insecticide, Fungicide, and Rodenticide Act) and TSCA (Toxic Substances Control Act). Some EPA regions are now closing out records. Because of that, and the fact that some EPA regions are not providing EPA Headquarters with updated records, it was decided to create a HIST FTTS database. It included records that may not be included in the newer FTTS database updates. This database is no longer updated.

GOVERNMENT RECORDS SEARCHED / DATA CURRENCY TRACKING

Date of Government Version: 10/19/2006
Date Data Arrived at EDR: 03/01/2007
Date Made Active in Reports: 04/10/2007
Number of Days to Update: 40

Source: Environmental Protection Agency
Telephone: 202-564-2501
Last EDR Contact: 12/17/2008
Next Scheduled EDR Contact: 03/17/2008
Data Release Frequency: No Update Planned

SSTS: Section 7 Tracking Systems

Section 7 of the Federal Insecticide, Fungicide and Rodenticide Act, as amended (92 Stat. 829) requires all registered pesticide-producing establishments to submit a report to the Environmental Protection Agency by March 1st each year. Each establishment must report the types and amounts of pesticides, active ingredients and devices being produced, and those having been produced and sold or distributed in the past year.

Date of Government Version: 12/31/2006
Date Data Arrived at EDR: 03/14/2008
Date Made Active in Reports: 04/18/2008
Number of Days to Update: 35

Source: EPA
Telephone: 202-564-4203
Last EDR Contact: 12/04/2008
Next Scheduled EDR Contact: 01/12/2009
Data Release Frequency: Annually

ICIS: Integrated Compliance Information System

The Integrated Compliance Information System (ICIS) supports the information needs of the national enforcement and compliance program as well as the unique needs of the National Pollutant Discharge Elimination System (NPDES) program.

Date of Government Version: 07/31/2008
Date Data Arrived at EDR: 08/13/2008
Date Made Active in Reports: 09/09/2008
Number of Days to Update: 27

Source: Environmental Protection Agency
Telephone: 202-564-5088
Last EDR Contact: 01/12/2009
Next Scheduled EDR Contact: 04/13/2009
Data Release Frequency: Quarterly

PADS: PCB Activity Database System

PCB Activity Database. PADS Identifies generators, transporters, commercial storers and/or brokers and disposers of PCB's who are required to notify the EPA of such activities.

Date of Government Version: 12/04/2007
Date Data Arrived at EDR: 02/07/2008
Date Made Active in Reports: 03/17/2008
Number of Days to Update: 39

Source: EPA
Telephone: 202-566-0500
Last EDR Contact: 02/02/2009
Next Scheduled EDR Contact: 05/04/2009
Data Release Frequency: Annually

MLTS: Material Licensing Tracking System

MLTS is maintained by the Nuclear Regulatory Commission and contains a list of approximately 8,100 sites which possess or use radioactive materials and which are subject to NRC licensing requirements. To maintain currency, EDR contacts the Agency on a quarterly basis.

Date of Government Version: 10/03/2008
Date Data Arrived at EDR: 10/15/2008
Date Made Active in Reports: 11/19/2008
Number of Days to Update: 35

Source: Nuclear Regulatory Commission
Telephone: 301-415-7169
Last EDR Contact: 12/29/2008
Next Scheduled EDR Contact: 03/30/2009
Data Release Frequency: Quarterly

RADINFO: Radiation Information Database

The Radiation Information Database (RADINFO) contains information about facilities that are regulated by U.S. Environmental Protection Agency (EPA) regulations for radiation and radioactivity.

Date of Government Version: 10/28/2008
Date Data Arrived at EDR: 10/29/2008
Date Made Active in Reports: 12/08/2008
Number of Days to Update: 40

Source: Environmental Protection Agency
Telephone: 202-343-9775
Last EDR Contact: 01/30/2009
Next Scheduled EDR Contact: 04/27/2009
Data Release Frequency: Quarterly

GOVERNMENT RECORDS SEARCHED / DATA CURRENCY TRACKING

FINDS: Facility Index System/Facility Registry System

Facility Index System. FINDS contains both facility information and 'pointers' to other sources that contain more detail. EDR includes the following FINDS databases in this report: PCS (Permit Compliance System), AIRS (Aerometric Information Retrieval System), DOCKET (Enforcement Docket used to manage and track information on civil judicial enforcement cases for all environmental statutes), FURS (Federal Underground Injection Control), C-DOCKET (Criminal Docket System used to track criminal enforcement actions for all environmental statutes), FFIS (Federal Facilities Information System), STATE (State Environmental Laws and Statutes), and PADS (PCB Activity Data System).

Date of Government Version: 10/30/2008	Source: EPA
Date Data Arrived at EDR: 10/31/2008	Telephone: (415) 947-8000
Date Made Active in Reports: 12/23/2008	Last EDR Contact: 12/29/2008
Number of Days to Update: 53	Next Scheduled EDR Contact: 03/30/2009
	Data Release Frequency: Quarterly

RAATS: RCRA Administrative Action Tracking System

RCRA Administration Action Tracking System. RAATS contains records based on enforcement actions issued under RCRA pertaining to major violators and includes administrative and civil actions brought by the EPA. For administration actions after September 30, 1995, data entry in the RAATS database was discontinued. EPA will retain a copy of the database for historical records. It was necessary to terminate RAATS because a decrease in agency resources made it impossible to continue to update the information contained in the database.

Date of Government Version: 04/17/1995	Source: EPA
Date Data Arrived at EDR: 07/03/1995	Telephone: 202-564-4104
Date Made Active in Reports: 08/07/1995	Last EDR Contact: 06/02/2008
Number of Days to Update: 35	Next Scheduled EDR Contact: 09/01/2008
	Data Release Frequency: No Update Planned

BRS: Biennial Reporting System

The Biennial Reporting System is a national system administered by the EPA that collects data on the generation and management of hazardous waste. BRS captures detailed data from two groups: Large Quantity Generators (LQG) and Treatment, Storage, and Disposal Facilities.

Date of Government Version: 12/31/2005	Source: EPA/NTIS
Date Data Arrived at EDR: 03/06/2007	Telephone: 800-424-9346
Date Made Active in Reports: 04/13/2007	Last EDR Contact: 02/19/2009
Number of Days to Update: 38	Next Scheduled EDR Contact: 06/08/2009
	Data Release Frequency: Biennially

SCRD DRYCLEANERS: State Coalition for Remediation of Drycleaners Listing

The State Coalition for Remediation of Drycleaners was established in 1998, with support from the U.S. EPA Office of Superfund Remediation and Technology Innovation. It is comprised of representatives of states with established drycleaner remediation programs. Currently the member states are Alabama, Connecticut, Florida, Illinois, Kansas, Minnesota, Missouri, North Carolina, Oregon, South Carolina, Tennessee, Texas, and Wisconsin.

Date of Government Version: 12/08/2008	Source: Environmental Protection Agency
Date Data Arrived at EDR: 12/09/2008	Telephone: 615-532-8599
Date Made Active in Reports: 03/16/2009	Last EDR Contact: 03/09/2009
Number of Days to Update: 97	Next Scheduled EDR Contact: 05/11/2009
	Data Release Frequency: Varies

STATE AND LOCAL RECORDS

HIST CAL-SITES: Calsites Database

The Calsites database contains potential or confirmed hazardous substance release properties. In 1996, California EPA reevaluated and significantly reduced the number of sites in the Calsites database. No longer updated by the state agency. It has been replaced by ENVIROSTOR.

Date of Government Version: 08/08/2005	Source: Department of Toxic Substance Control
Date Data Arrived at EDR: 08/03/2006	Telephone: 916-323-3400
Date Made Active in Reports: 08/24/2006	Last EDR Contact: 02/23/2009
Number of Days to Update: 21	Next Scheduled EDR Contact: 05/25/2009
	Data Release Frequency: No Update Planned

GOVERNMENT RECORDS SEARCHED / DATA CURRENCY TRACKING

CA BOND EXP. PLAN: Bond Expenditure Plan

Department of Health Services developed a site-specific expenditure plan as the basis for an appropriation of Hazardous Substance Cleanup Bond Act funds. It is not updated.

Date of Government Version: 01/01/1989
Date Data Arrived at EDR: 07/27/1994
Date Made Active in Reports: 08/02/1994
Number of Days to Update: 6

Source: Department of Health Services
Telephone: 916-255-2118
Last EDR Contact: 05/31/1994
Next Scheduled EDR Contact: N/A
Data Release Frequency: No Update Planned

SCH: School Property Evaluation Program

This category contains proposed and existing school sites that are being evaluated by DTSC for possible hazardous materials contamination. In some cases, these properties may be listed in the CalSites category depending on the level of threat to public health and safety or the environment they pose.

Date of Government Version: 11/25/2008
Date Data Arrived at EDR: 11/26/2008
Date Made Active in Reports: 01/27/2009
Number of Days to Update: 62

Source: Department of Toxic Substances Control
Telephone: 916-323-3400
Last EDR Contact: 02/24/2009
Next Scheduled EDR Contact: 05/25/2009
Data Release Frequency: Quarterly

TOXIC PITS: Toxic Pits Cleanup Act Sites

Toxic PITS Cleanup Act Sites. TOXIC PITS identifies sites suspected of containing hazardous substances where cleanup has not yet been completed.

Date of Government Version: 07/01/1995
Date Data Arrived at EDR: 08/30/1995
Date Made Active in Reports: 09/26/1995
Number of Days to Update: 27

Source: State Water Resources Control Board
Telephone: 916-227-4364
Last EDR Contact: 01/26/2009
Next Scheduled EDR Contact: 04/27/2009
Data Release Frequency: No Update Planned

SWF/LF (SWIS): Solid Waste Information System

Active, Closed and Inactive Landfills. SWF/LF records typically contain an inventory of solid waste disposal facilities or landfills. These may be active or inactive facilities or open dumps that failed to meet RCRA Section 4004 criteria for solid waste landfills or disposal sites.

Date of Government Version: 12/01/2008
Date Data Arrived at EDR: 12/09/2008
Date Made Active in Reports: 01/27/2009
Number of Days to Update: 49

Source: Integrated Waste Management Board
Telephone: 916-341-6320
Last EDR Contact: 03/10/2009
Next Scheduled EDR Contact: 06/08/2009
Data Release Frequency: Quarterly

CA WDS: Waste Discharge System

Sites which have been issued waste discharge requirements.

Date of Government Version: 06/19/2007
Date Data Arrived at EDR: 06/20/2007
Date Made Active in Reports: 06/29/2007
Number of Days to Update: 9

Source: State Water Resources Control Board
Telephone: 916-341-5227
Last EDR Contact: 03/16/2009
Next Scheduled EDR Contact: 06/15/2009
Data Release Frequency: Quarterly

WMUDS/SWAT: Waste Management Unit Database

Waste Management Unit Database System. WMUDS is used by the State Water Resources Control Board staff and the Regional Water Quality Control Boards for program tracking and inventory of waste management units. WMUDS is composed of the following databases: Facility Information, Scheduled Inspections Information, Waste Management Unit Information, SWAT Program Information, SWAT Report Summary Information, SWAT Report Summary Data, Chapter 15 (formerly Subchapter 15) Information, Chapter 15 Monitoring Parameters, TPCA Program Information, RCRA Program Information, Closure Information, and Interested Parties Information.

GOVERNMENT RECORDS SEARCHED / DATA CURRENCY TRACKING

Date of Government Version: 04/01/2000
Date Data Arrived at EDR: 04/10/2000
Date Made Active in Reports: 05/10/2000
Number of Days to Update: 30

Source: State Water Resources Control Board
Telephone: 916-227-4448
Last EDR Contact: 03/04/2009
Next Scheduled EDR Contact: 06/01/2009
Data Release Frequency: Quarterly

CORTESE: "Cortese" Hazardous Waste & Substances Sites List

The sites for the list are designated by the State Water Resource Control Board (LUST), the Integrated Waste Board (SWF/LS), and the Department of Toxic Substances Control (Cal-Sites). This listing is no longer updated by the state agency.

Date of Government Version: 04/01/2001
Date Data Arrived at EDR: 05/29/2001
Date Made Active in Reports: 07/26/2001
Number of Days to Update: 58

Source: CAL EPA/Office of Emergency Information
Telephone: 916-323-3400
Last EDR Contact: 01/22/2009
Next Scheduled EDR Contact: 04/19/2009
Data Release Frequency: No Update Planned

SWRCY: Recycler Database

A listing of recycling facilities in California.

Date of Government Version: 01/05/2009
Date Data Arrived at EDR: 01/08/2009
Date Made Active in Reports: 01/27/2009
Number of Days to Update: 19

Source: Department of Conservation
Telephone: 916-323-3836
Last EDR Contact: 01/08/2009
Next Scheduled EDR Contact: 04/06/2009
Data Release Frequency: Quarterly

LUST: Geotracker's Leaking Underground Fuel Tank Report

Leaking Underground Storage Tank Incident Reports. LUST records contain an inventory of reported leaking underground storage tank incidents. Not all states maintain these records, and the information stored varies by state. For more information on a particular leaking underground storage tank sites, please contact the appropriate regulatory agency.

Date of Government Version: 01/06/2009
Date Data Arrived at EDR: 01/08/2009
Date Made Active in Reports: 01/27/2009
Number of Days to Update: 19

Source: State Water Resources Control Board
Telephone: see region list
Last EDR Contact: 01/08/2009
Next Scheduled EDR Contact: 04/06/2009
Data Release Frequency: Quarterly

LUST REG 1: Active Toxic Site Investigation

Del Norte, Humboldt, Lake, Mendocino, Modoc, Siskiyou, Sonoma, Trinity counties. For more current information, please refer to the State Water Resources Control Board's LUST database.

Date of Government Version: 02/01/2001
Date Data Arrived at EDR: 02/28/2001
Date Made Active in Reports: 03/29/2001
Number of Days to Update: 29

Source: California Regional Water Quality Control Board North Coast (1)
Telephone: 707-570-3769
Last EDR Contact: 02/16/2009
Next Scheduled EDR Contact: 05/18/2009
Data Release Frequency: No Update Planned

LUST REG 2: Fuel Leak List

Leaking Underground Storage Tank locations. Alameda, Contra Costa, Marin, Napa, San Francisco, San Mateo, Santa Clara, Solano, Sonoma counties.

Date of Government Version: 09/30/2004
Date Data Arrived at EDR: 10/20/2004
Date Made Active in Reports: 11/19/2004
Number of Days to Update: 30

Source: California Regional Water Quality Control Board San Francisco Bay Region (2)
Telephone: 510-622-2433
Last EDR Contact: 01/05/2009
Next Scheduled EDR Contact: 04/06/2009
Data Release Frequency: Quarterly

LUST REG 3: Leaking Underground Storage Tank Database

Leaking Underground Storage Tank locations. Monterey, San Benito, San Luis Obispo, Santa Barbara, Santa Cruz counties.

GOVERNMENT RECORDS SEARCHED / DATA CURRENCY TRACKING

Date of Government Version: 05/19/2003
Date Data Arrived at EDR: 05/19/2003
Date Made Active in Reports: 06/02/2003
Number of Days to Update: 14

Source: California Regional Water Quality Control Board Central Coast Region (3)
Telephone: 805-542-4786
Last EDR Contact: 02/09/2009
Next Scheduled EDR Contact: 05/11/2009
Data Release Frequency: No Update Planned

LUST REG 4: Underground Storage Tank Leak List

Los Angeles, Ventura counties. For more current information, please refer to the State Water Resources Control Board's LUST database.

Date of Government Version: 09/07/2004
Date Data Arrived at EDR: 09/07/2004
Date Made Active in Reports: 10/12/2004
Number of Days to Update: 35

Source: California Regional Water Quality Control Board Los Angeles Region (4)
Telephone: 213-576-6710
Last EDR Contact: 12/23/2008
Next Scheduled EDR Contact: 03/23/2009
Data Release Frequency: No Update Planned

LUST REG 5: Leaking Underground Storage Tank Database

Leaking Underground Storage Tank locations. Alameda, Alpine, Amador, Butte, Colusa, Contra Costa, Calveras, El Dorado, Fresno, Glenn, Kern, Kings, Lake, Lassen, Madera, Mariposa, Merced, Modoc, Napa, Nevada, Placer, Plumas, Sacramento, San Joaquin, Shasta, Solano, Stanislaus, Sutter, Tehama, Tulare, Tuolumne, Yolo, Yuba counties.

Date of Government Version: 07/01/2008
Date Data Arrived at EDR: 07/22/2008
Date Made Active in Reports: 07/31/2008
Number of Days to Update: 9

Source: California Regional Water Quality Control Board Central Valley Region (5)
Telephone: 916-464-4834
Last EDR Contact: 01/19/2009
Next Scheduled EDR Contact: 04/19/2009
Data Release Frequency: Quarterly

LUST REG 6L: Leaking Underground Storage Tank Case Listing

For more current information, please refer to the State Water Resources Control Board's LUST database.

Date of Government Version: 09/09/2003
Date Data Arrived at EDR: 09/10/2003
Date Made Active in Reports: 10/07/2003
Number of Days to Update: 27

Source: California Regional Water Quality Control Board Lahontan Region (6)
Telephone: 530-542-5572
Last EDR Contact: 03/03/2009
Next Scheduled EDR Contact: 06/01/2009
Data Release Frequency: No Update Planned

LUST REG 6V: Leaking Underground Storage Tank Case Listing

Leaking Underground Storage Tank locations. Inyo, Kern, Los Angeles, Mono, San Bernardino counties.

Date of Government Version: 06/07/2005
Date Data Arrived at EDR: 06/07/2005
Date Made Active in Reports: 06/29/2005
Number of Days to Update: 22

Source: California Regional Water Quality Control Board Victorville Branch Office (6)
Telephone: 760-241-7365
Last EDR Contact: 12/29/2008
Next Scheduled EDR Contact: 03/30/2009
Data Release Frequency: No Update Planned

LUST REG 7: Leaking Underground Storage Tank Case Listing

Leaking Underground Storage Tank locations. Imperial, Riverside, San Diego, Santa Barbara counties.

Date of Government Version: 02/26/2004
Date Data Arrived at EDR: 02/26/2004
Date Made Active in Reports: 03/24/2004
Number of Days to Update: 27

Source: California Regional Water Quality Control Board Colorado River Basin Region (7)
Telephone: 760-776-8943
Last EDR Contact: 02/16/2009
Next Scheduled EDR Contact: 05/18/2009
Data Release Frequency: No Update Planned

LUST REG 9: Leaking Underground Storage Tank Report

Orange, Riverside, San Diego counties. For more current information, please refer to the State Water Resources Control Board's LUST database.

Date of Government Version: 03/01/2001
Date Data Arrived at EDR: 04/23/2001
Date Made Active in Reports: 05/21/2001
Number of Days to Update: 28

Source: California Regional Water Quality Control Board San Diego Region (9)
Telephone: 858-637-5595
Last EDR Contact: 01/12/2009
Next Scheduled EDR Contact: 04/13/2009
Data Release Frequency: No Update Planned

GOVERNMENT RECORDS SEARCHED / DATA CURRENCY TRACKING

LUST REG 8: Leaking Underground Storage Tanks

California Regional Water Quality Control Board Santa Ana Region (8). For more current information, please refer to the State Water Resources Control Board's LUST database.

Date of Government Version: 02/14/2005	Source: California Regional Water Quality Control Board Santa Ana Region (8)
Date Data Arrived at EDR: 02/15/2005	Telephone: 909-782-4496
Date Made Active in Reports: 03/28/2005	Last EDR Contact: 02/02/2009
Number of Days to Update: 41	Next Scheduled EDR Contact: 05/04/2009
	Data Release Frequency: Varies

CA FID UST: Facility Inventory Database

The Facility Inventory Database (FID) contains a historical listing of active and inactive underground storage tank locations from the State Water Resource Control Board. Refer to local/county source for current data.

Date of Government Version: 10/31/1994	Source: California Environmental Protection Agency
Date Data Arrived at EDR: 09/05/1995	Telephone: 916-341-5851
Date Made Active in Reports: 09/29/1995	Last EDR Contact: 12/28/1998
Number of Days to Update: 24	Next Scheduled EDR Contact: N/A
	Data Release Frequency: No Update Planned

SLIC: Statewide SLIC Cases

The SLIC (Spills, Leaks, Investigations and Cleanup) program is designed to protect and restore water quality from spills, leaks, and similar discharges.

Date of Government Version: 01/06/2009	Source: State Water Resources Control Board
Date Data Arrived at EDR: 01/08/2009	Telephone: 866-480-1028
Date Made Active in Reports: 01/27/2009	Last EDR Contact: 01/08/2009
Number of Days to Update: 19	Next Scheduled EDR Contact: 04/06/2009
	Data Release Frequency: Varies

SLIC REG 1: Active Toxic Site Investigations

The SLIC (Spills, Leaks, Investigations and Cleanup) program is designed to protect and restore water quality from spills, leaks, and similar discharges.

Date of Government Version: 04/03/2003	Source: California Regional Water Quality Control Board, North Coast Region (1)
Date Data Arrived at EDR: 04/07/2003	Telephone: 707-576-2220
Date Made Active in Reports: 04/25/2003	Last EDR Contact: 02/16/2009
Number of Days to Update: 18	Next Scheduled EDR Contact: 05/18/2008
	Data Release Frequency: No Update Planned

SLIC REG 2: Spills, Leaks, Investigation & Cleanup Cost Recovery Listing

The SLIC (Spills, Leaks, Investigations and Cleanup) program is designed to protect and restore water quality from spills, leaks, and similar discharges.

Date of Government Version: 09/30/2004	Source: Regional Water Quality Control Board San Francisco Bay Region (2)
Date Data Arrived at EDR: 10/20/2004	Telephone: 510-286-0457
Date Made Active in Reports: 11/19/2004	Last EDR Contact: 01/05/2009
Number of Days to Update: 30	Next Scheduled EDR Contact: 04/06/2009
	Data Release Frequency: Quarterly

SLIC REG 3: Spills, Leaks, Investigation & Cleanup Cost Recovery Listing

The SLIC (Spills, Leaks, Investigations and Cleanup) program is designed to protect and restore water quality from spills, leaks, and similar discharges.

Date of Government Version: 05/18/2006	Source: California Regional Water Quality Control Board Central Coast Region (3)
Date Data Arrived at EDR: 05/18/2006	Telephone: 805-549-3147
Date Made Active in Reports: 06/15/2006	Last EDR Contact: 02/09/2009
Number of Days to Update: 28	Next Scheduled EDR Contact: 05/11/2009
	Data Release Frequency: Semi-Annually

GOVERNMENT RECORDS SEARCHED / DATA CURRENCY TRACKING

SLIC REG 4: Spills, Leaks, Investigation & Cleanup Cost Recovery Listing

The SLIC (Spills, Leaks, Investigations and Cleanup) program is designed to protect and restore water quality from spills, leaks, and similar discharges.

Date of Government Version: 11/17/2004
Date Data Arrived at EDR: 11/18/2004
Date Made Active in Reports: 01/04/2005
Number of Days to Update: 47

Source: Region Water Quality Control Board Los Angeles Region (4)
Telephone: 213-576-6600
Last EDR Contact: 01/19/2009
Next Scheduled EDR Contact: 04/19/2009
Data Release Frequency: Varies

SLIC REG 5: Spills, Leaks, Investigation & Cleanup Cost Recovery Listing

The SLIC (Spills, Leaks, Investigations and Cleanup) program is designed to protect and restore water quality from spills, leaks, and similar discharges.

Date of Government Version: 04/01/2005
Date Data Arrived at EDR: 04/05/2005
Date Made Active in Reports: 04/21/2005
Number of Days to Update: 16

Source: Regional Water Quality Control Board Central Valley Region (5)
Telephone: 916-464-3291
Last EDR Contact: 12/29/2008
Next Scheduled EDR Contact: 03/30/2009
Data Release Frequency: Semi-Annually

SLIC REG 6V: Spills, Leaks, Investigation & Cleanup Cost Recovery Listing

The SLIC (Spills, Leaks, Investigations and Cleanup) program is designed to protect and restore water quality from spills, leaks, and similar discharges.

Date of Government Version: 05/24/2005
Date Data Arrived at EDR: 05/25/2005
Date Made Active in Reports: 06/16/2005
Number of Days to Update: 22

Source: Regional Water Quality Control Board, Victorville Branch
Telephone: 619-241-6583
Last EDR Contact: 12/29/2008
Next Scheduled EDR Contact: 03/30/2009
Data Release Frequency: Semi-Annually

SLIC REG 6L: SLIC Sites

The SLIC (Spills, Leaks, Investigations and Cleanup) program is designed to protect and restore water quality from spills, leaks, and similar discharges.

Date of Government Version: 09/07/2004
Date Data Arrived at EDR: 09/07/2004
Date Made Active in Reports: 10/12/2004
Number of Days to Update: 35

Source: California Regional Water Quality Control Board, Lahontan Region
Telephone: 530-542-5574
Last EDR Contact: 03/03/2009
Next Scheduled EDR Contact: 06/01/2009
Data Release Frequency: No Update Planned

SLIC REG 7: SLIC List

The SLIC (Spills, Leaks, Investigations and Cleanup) program is designed to protect and restore water quality from spills, leaks, and similar discharges.

Date of Government Version: 11/24/2004
Date Data Arrived at EDR: 11/29/2004
Date Made Active in Reports: 01/04/2005
Number of Days to Update: 36

Source: California Regional Quality Control Board, Colorado River Basin Region
Telephone: 760-346-7491
Last EDR Contact: 03/03/2009
Next Scheduled EDR Contact: 05/18/2009
Data Release Frequency: No Update Planned

SLIC REG 8: Spills, Leaks, Investigation & Cleanup Cost Recovery Listing

The SLIC (Spills, Leaks, Investigations and Cleanup) program is designed to protect and restore water quality from spills, leaks, and similar discharges.

Date of Government Version: 04/03/2008
Date Data Arrived at EDR: 04/03/2008
Date Made Active in Reports: 04/14/2008
Number of Days to Update: 11

Source: California Region Water Quality Control Board Santa Ana Region (8)
Telephone: 951-782-3298
Last EDR Contact: 12/29/2008
Next Scheduled EDR Contact: 03/30/2009
Data Release Frequency: Semi-Annually

GOVERNMENT RECORDS SEARCHED / DATA CURRENCY TRACKING

SLIC REG 9: Spills, Leaks, Investigation & Cleanup Cost Recovery Listing

The SLIC (Spills, Leaks, Investigations and Cleanup) program is designed to protect and restore water quality from spills, leaks, and similar discharges.

Date of Government Version: 09/10/2007
Date Data Arrived at EDR: 09/11/2007
Date Made Active in Reports: 09/28/2007
Number of Days to Update: 17

Source: California Regional Water Quality Control Board San Diego Region (9)
Telephone: 858-467-2980
Last EDR Contact: 02/23/2009
Next Scheduled EDR Contact: 05/25/2009
Data Release Frequency: Annually

UST: Active UST Facilities

Active UST facilities gathered from the local regulatory agencies

Date of Government Version: 01/06/2009
Date Data Arrived at EDR: 01/08/2009
Date Made Active in Reports: 01/30/2009
Number of Days to Update: 22

Source: SWRCB
Telephone: 916-480-1028
Last EDR Contact: 01/08/2009
Next Scheduled EDR Contact: 04/06/2009
Data Release Frequency: Semi-Annually

UST MENDOCINO: Mendocino County UST Database

A listing of underground storage tank locations in Mendocino County.

Date of Government Version: 12/29/2008
Date Data Arrived at EDR: 12/29/2008
Date Made Active in Reports: 01/30/2009
Number of Days to Update: 32

Source: Department of Public Health
Telephone: 707-463-4466
Last EDR Contact: 12/22/2008
Next Scheduled EDR Contact: 03/23/2009
Data Release Frequency: Varies

HIST UST: Hazardous Substance Storage Container Database

The Hazardous Substance Storage Container Database is a historical listing of UST sites. Refer to local/county source for current data.

Date of Government Version: 10/15/1990
Date Data Arrived at EDR: 01/25/1991
Date Made Active in Reports: 02/12/1991
Number of Days to Update: 18

Source: State Water Resources Control Board
Telephone: 916-341-5851
Last EDR Contact: 07/26/2001
Next Scheduled EDR Contact: N/A
Data Release Frequency: No Update Planned

LIENS: Environmental Liens Listing

A listing of property locations with environmental liens for California where DTSC is a lien holder.

Date of Government Version: 11/06/2008
Date Data Arrived at EDR: 11/07/2008
Date Made Active in Reports: 11/26/2008
Number of Days to Update: 19

Source: Department of Toxic Substances Control
Telephone: 916-323-3400
Last EDR Contact: 02/02/2009
Next Scheduled EDR Contact: 05/04/2009
Data Release Frequency: Varies

SWEEPS UST: SWEEPS UST Listing

Statewide Environmental Evaluation and Planning System. This underground storage tank listing was updated and maintained by a company contacted by the SWRCB in the early 1990's. The listing is no longer updated or maintained. The local agency is the contact for more information on a site on the SWEEPS list.

Date of Government Version: 06/01/1994
Date Data Arrived at EDR: 07/07/2005
Date Made Active in Reports: 08/11/2005
Number of Days to Update: 35

Source: State Water Resources Control Board
Telephone: N/A
Last EDR Contact: 06/03/2005
Next Scheduled EDR Contact: N/A
Data Release Frequency: No Update Planned

CHMIRS: California Hazardous Material Incident Report System

California Hazardous Material Incident Reporting System. CHMIRS contains information on reported hazardous material incidents (accidental releases or spills).

GOVERNMENT RECORDS SEARCHED / DATA CURRENCY TRACKING

Date of Government Version: 12/31/2007
Date Data Arrived at EDR: 05/09/2008
Date Made Active in Reports: 06/20/2008
Number of Days to Update: 42

Source: Office of Emergency Services
Telephone: 916-845-8400
Last EDR Contact: 02/16/2009
Next Scheduled EDR Contact: 05/18/2009
Data Release Frequency: Varies

LDS: Land Disposal Sites Listing

The Land Disposal program regulates of waste discharge to land for treatment, storage and disposal in waste management units.

Date of Government Version: 01/06/2009
Date Data Arrived at EDR: 01/08/2009
Date Made Active in Reports: 01/27/2009
Number of Days to Update: 19

Source: State Water Quality Control Board
Telephone: 866-480-1028
Last EDR Contact: 01/08/2009
Next Scheduled EDR Contact: 04/06/2009
Data Release Frequency: Quarterly

AST: Aboveground Petroleum Storage Tank Facilities Registered Aboveground Storage Tanks.

Date of Government Version: 11/01/2007
Date Data Arrived at EDR: 11/27/2007
Date Made Active in Reports: 02/14/2008
Number of Days to Update: 79

Source: State Water Resources Control Board
Telephone: 916-341-5712
Last EDR Contact: 02/09/2009
Next Scheduled EDR Contact: 04/27/2009
Data Release Frequency: Quarterly

MCS: Military Cleanup Sites Listing

The State Water Resources Control Board and nine Regional Water Quality Control Boards partner with the Department of Defense (DoD) through the Defense and State Memorandum of Agreement (DSMOA) to oversee the investigation and remediation of water quality issues at military facilities.

Date of Government Version: 01/06/2009
Date Data Arrived at EDR: 01/08/2009
Date Made Active in Reports: 01/27/2009
Number of Days to Update: 19

Source: State Water Resources Control Board
Telephone: 866-480-1028
Last EDR Contact: 01/08/2009
Next Scheduled EDR Contact: 04/06/2009
Data Release Frequency: Quarterly

NOTIFY 65: Proposition 65 Records

Proposition 65 Notification Records. NOTIFY 65 contains facility notifications about any release which could impact drinking water and thereby expose the public to a potential health risk.

Date of Government Version: 10/21/1993
Date Data Arrived at EDR: 11/01/1993
Date Made Active in Reports: 11/19/1993
Number of Days to Update: 18

Source: State Water Resources Control Board
Telephone: 916-445-3846
Last EDR Contact: 01/12/2009
Next Scheduled EDR Contact: 04/13/2009
Data Release Frequency: No Update Planned

DEED: Deed Restriction Listing

GOVERNMENT RECORDS SEARCHED / DATA CURRENCY TRACKING

Site Mitigation and Brownfields Reuse Program Facility Sites with Deed Restrictions & Hazardous Waste Management Program Facility Sites with Deed / Land Use Restriction. The DTSC Site Mitigation and Brownfields Reuse Program (SMBRP) list includes sites cleaned up under the program's oversight and generally does not include current or former hazardous waste facilities that required a hazardous waste facility permit. The list represents deed restrictions that are active. Some sites have multiple deed restrictions. The DTSC Hazardous Waste Management Program (HWMP) has developed a list of current or former hazardous waste facilities that have a recorded land use restriction at the local county recorder's office. The land use restrictions on this list were required by the DTSC HWMP as a result of the presence of hazardous substances that remain on site after the facility (or part of the facility) has been closed or cleaned up. The types of land use restriction include deed notice, deed restriction, or a land use restriction that binds current and future owners.

Date of Government Version: 12/30/2008	Source: Department of Toxic Substances Control
Date Data Arrived at EDR: 12/30/2008	Telephone: 916-323-3400
Date Made Active in Reports: 01/27/2009	Last EDR Contact: 12/30/2009
Number of Days to Update: 28	Next Scheduled EDR Contact: 03/30/2009
	Data Release Frequency: Semi-Annually

VCP: Voluntary Cleanup Program Properties

Contains low threat level properties with either confirmed or unconfirmed releases and the project proponents have request that DTSC oversee investigation and/or cleanup activities and have agreed to provide coverage for DTSC's costs.

Date of Government Version: 11/25/2008	Source: Department of Toxic Substances Control
Date Data Arrived at EDR: 11/26/2008	Telephone: 916-323-3400
Date Made Active in Reports: 01/27/2009	Last EDR Contact: 02/24/2009
Number of Days to Update: 62	Next Scheduled EDR Contact: 05/25/2009
	Data Release Frequency: Quarterly

DRYCLEANERS: Cleaner Facilities

A list of drycleaner related facilities that have EPA ID numbers. These are facilities with certain SIC codes: power laundries, family and commercial; garment pressing and cleaner's agents; linen supply; coin-operated laundries and cleaning; drycleaning plants, except rugs; carpet and upholster cleaning; industrial launderers; laundry and garment services.

Date of Government Version: 09/23/2008	Source: Department of Toxic Substance Control
Date Data Arrived at EDR: 09/24/2008	Telephone: 916-327-4498
Date Made Active in Reports: 09/29/2008	Last EDR Contact: 02/11/2009
Number of Days to Update: 5	Next Scheduled EDR Contact: 03/30/2009
	Data Release Frequency: Annually

WIP: Well Investigation Program Case List

Well Investigation Program case in the San Gabriel and San Fernando Valley area.

Date of Government Version: 10/31/2008	Source: Los Angeles Water Quality Control Board
Date Data Arrived at EDR: 11/03/2008	Telephone: 213-576-6726
Date Made Active in Reports: 11/26/2008	Last EDR Contact: 01/23/2009
Number of Days to Update: 23	Next Scheduled EDR Contact: 04/19/2009
	Data Release Frequency: Varies

CDL: Clandestine Drug Labs

A listing of drug lab locations. Listing of a location in this database does not indicate that any illegal drug lab materials were or were not present there, and does not constitute a determination that the location either requires or does not require additional cleanup work.

Date of Government Version: 09/30/2008	Source: Department of Toxic Substances Control
Date Data Arrived at EDR: 10/06/2008	Telephone: 916-255-6504
Date Made Active in Reports: 10/13/2008	Last EDR Contact: 03/16/2009
Number of Days to Update: 7	Next Scheduled EDR Contact: 04/19/2009
	Data Release Frequency: Varies

GOVERNMENT RECORDS SEARCHED / DATA CURRENCY TRACKING

RESPONSE: State Response Sites

Identifies confirmed release sites where DTSC is involved in remediation, either in a lead or oversight capacity. These confirmed release sites are generally high-priority and high potential risk.

Date of Government Version: 11/25/2008	Source: Department of Toxic Substances Control
Date Data Arrived at EDR: 11/26/2008	Telephone: 916-323-3400
Date Made Active in Reports: 01/27/2009	Last EDR Contact: 02/24/2009
Number of Days to Update: 62	Next Scheduled EDR Contact: 05/25/2009
	Data Release Frequency: Quarterly

HAZNET: Facility and Manifest Data

Facility and Manifest Data. The data is extracted from the copies of hazardous waste manifests received each year by the DTSC. The annual volume of manifests is typically 700,000 - 1,000,000 annually, representing approximately 350,000 - 500,000 shipments. Data are from the manifests submitted without correction, and therefore many contain some invalid values for data elements such as generator ID, TSD ID, waste category, and disposal method.

Date of Government Version: 12/31/2006	Source: California Environmental Protection Agency
Date Data Arrived at EDR: 10/04/2007	Telephone: 916-255-1136
Date Made Active in Reports: 11/07/2007	Last EDR Contact: 02/17/2009
Number of Days to Update: 34	Next Scheduled EDR Contact: 05/04/2008
	Data Release Frequency: Annually

EMI: Emissions Inventory Data

Toxics and criteria pollutant emissions data collected by the ARB and local air pollution agencies.

Date of Government Version: 12/31/2006	Source: California Air Resources Board
Date Data Arrived at EDR: 10/16/2008	Telephone: 916-322-2990
Date Made Active in Reports: 11/26/2008	Last EDR Contact: 01/16/2009
Number of Days to Update: 41	Next Scheduled EDR Contact: 04/13/2009
	Data Release Frequency: Varies

ENVIROSTOR: EnviroStor Database

The Department of Toxic Substances Control's (DTSC's) Site Mitigation and Brownfields Reuse Program's (SMBRP's) EnviroStor database identifies sites that have known contamination or sites for which there may be reasons to investigate further. The database includes the following site types: Federal Superfund sites (National Priorities List (NPL)); State Response, including Military Facilities and State Superfund; Voluntary Cleanup; and School sites. EnviroStor provides similar information to the information that was available in CalSites, and provides additional site information, including, but not limited to, identification of formerly-contaminated properties that have been released for reuse, properties where environmental deed restrictions have been recorded to prevent inappropriate land uses, and risk characterization information that is used to assess potential impacts to public health and the environment at contaminated sites.

Date of Government Version: 11/25/2008	Source: Department of Toxic Substances Control
Date Data Arrived at EDR: 11/26/2008	Telephone: 916-323-3400
Date Made Active in Reports: 01/27/2009	Last EDR Contact: 02/24/2009
Number of Days to Update: 62	Next Scheduled EDR Contact: 05/25/2009
	Data Release Frequency: Quarterly

HAULERS: Registered Waste Tire Haulers Listing

A listing of registered waste tire haulers.

Date of Government Version: 12/22/2008	Source: Integrated Waste Management Board
Date Data Arrived at EDR: 12/22/2008	Telephone: 916-341-6422
Date Made Active in Reports: 01/27/2009	Last EDR Contact: 03/09/2009
Number of Days to Update: 36	Next Scheduled EDR Contact: 06/08/2009
	Data Release Frequency: Varies

TRIBAL RECORDS

INDIAN RESERV: Indian Reservations

This map layer portrays Indian administered lands of the United States that have any area equal to or greater than 640 acres.

GOVERNMENT RECORDS SEARCHED / DATA CURRENCY TRACKING

Date of Government Version: 12/31/2005	Source: USGS
Date Data Arrived at EDR: 12/08/2006	Telephone: 202-208-3710
Date Made Active in Reports: 01/11/2007	Last EDR Contact: 02/06/2009
Number of Days to Update: 34	Next Scheduled EDR Contact: 05/04/2009
	Data Release Frequency: Semi-Annually

INDIAN ODI: Report on the Status of Open Dumps on Indian Lands

Location of open dumps on Indian land.

Date of Government Version: 12/31/1998	Source: Environmental Protection Agency
Date Data Arrived at EDR: 12/03/2007	Telephone: 703-308-8245
Date Made Active in Reports: 01/24/2008	Last EDR Contact: 02/23/2009
Number of Days to Update: 52	Next Scheduled EDR Contact: 05/25/2009
	Data Release Frequency: Varies

INDIAN LUST R8: Leaking Underground Storage Tanks on Indian Land

LUSTs on Indian land in Colorado, Montana, North Dakota, South Dakota, Utah and Wyoming.

Date of Government Version: 12/02/2008	Source: EPA Region 8
Date Data Arrived at EDR: 12/04/2008	Telephone: 303-312-6271
Date Made Active in Reports: 12/23/2008	Last EDR Contact: 02/16/2009
Number of Days to Update: 19	Next Scheduled EDR Contact: 05/18/2009
	Data Release Frequency: Quarterly

INDIAN LUST R7: Leaking Underground Storage Tanks on Indian Land

LUSTs on Indian land in Iowa, Kansas, and Nebraska

Date of Government Version: 04/01/2008	Source: EPA Region 7
Date Data Arrived at EDR: 12/03/2008	Telephone: 913-551-7003
Date Made Active in Reports: 12/23/2008	Last EDR Contact: 02/20/2009
Number of Days to Update: 20	Next Scheduled EDR Contact: 05/18/2009
	Data Release Frequency: Varies

INDIAN LUST R4: Leaking Underground Storage Tanks on Indian Land

LUSTs on Indian land in Florida, Mississippi and North Carolina.

Date of Government Version: 06/06/2008	Source: EPA Region 4
Date Data Arrived at EDR: 10/09/2008	Telephone: 404-562-8677
Date Made Active in Reports: 11/19/2008	Last EDR Contact: 02/16/2009
Number of Days to Update: 41	Next Scheduled EDR Contact: 05/18/2009
	Data Release Frequency: Semi-Annually

INDIAN LUST R1: Leaking Underground Storage Tanks on Indian Land

A listing of leaking underground storage tank locations on Indian Land.

Date of Government Version: 02/19/2009	Source: EPA Region 1
Date Data Arrived at EDR: 02/19/2009	Telephone: 617-918-1313
Date Made Active in Reports: 03/16/2009	Last EDR Contact: 02/16/2009
Number of Days to Update: 25	Next Scheduled EDR Contact: 05/18/2009
	Data Release Frequency: Varies

INDIAN LUST R9: Leaking Underground Storage Tanks on Indian Land

LUSTs on Indian land in Arizona, California, New Mexico and Nevada

Date of Government Version: 12/15/2008	Source: Environmental Protection Agency
Date Data Arrived at EDR: 12/16/2008	Telephone: 415-972-3372
Date Made Active in Reports: 03/16/2009	Last EDR Contact: 02/16/2009
Number of Days to Update: 90	Next Scheduled EDR Contact: 05/18/2009
	Data Release Frequency: Quarterly

GOVERNMENT RECORDS SEARCHED / DATA CURRENCY TRACKING

INDIAN LUST R10: Leaking Underground Storage Tanks on Indian Land
LUSTs on Indian land in Alaska, Idaho, Oregon and Washington.

Date of Government Version: 11/18/2008	Source: EPA Region 10
Date Data Arrived at EDR: 11/19/2008	Telephone: 206-553-2857
Date Made Active in Reports: 12/23/2008	Last EDR Contact: 02/16/2009
Number of Days to Update: 34	Next Scheduled EDR Contact: 05/18/2009
	Data Release Frequency: Quarterly

INDIAN LUST R6: Leaking Underground Storage Tanks on Indian Land
LUSTs on Indian land in New Mexico and Oklahoma.

Date of Government Version: 02/15/2009	Source: EPA Region 6
Date Data Arrived at EDR: 02/27/2009	Telephone: 214-665-6597
Date Made Active in Reports: 03/16/2009	Last EDR Contact: 02/16/2009
Number of Days to Update: 17	Next Scheduled EDR Contact: 05/18/2009
	Data Release Frequency: Varies

INDIAN UST R1: Underground Storage Tanks on Indian Land

The Indian Underground Storage Tank (UST) database provides information about underground storage tanks on Indian land in EPA Region 1 (Connecticut, Maine, Massachusetts, New Hampshire, Rhode Island, Vermont and ten Tribal Nations).

Date of Government Version: 02/19/2009	Source: EPA, Region 1
Date Data Arrived at EDR: 02/19/2009	Telephone: 617-918-1313
Date Made Active in Reports: 03/16/2009	Last EDR Contact: 02/16/2009
Number of Days to Update: 25	Next Scheduled EDR Contact: 05/18/2009
	Data Release Frequency: Varies

INDIAN UST R4: Underground Storage Tanks on Indian Land

The Indian Underground Storage Tank (UST) database provides information about underground storage tanks on Indian land in EPA Region 4 (Alabama, Florida, Georgia, Kentucky, Mississippi, North Carolina, South Carolina, Tennessee and Tribal Nations)

Date of Government Version: 06/06/2008	Source: EPA Region 4
Date Data Arrived at EDR: 10/09/2008	Telephone: 404-562-9424
Date Made Active in Reports: 11/19/2008	Last EDR Contact: 02/16/2009
Number of Days to Update: 41	Next Scheduled EDR Contact: 05/18/2009
	Data Release Frequency: Semi-Annually

INDIAN UST R5: Underground Storage Tanks on Indian Land

The Indian Underground Storage Tank (UST) database provides information about underground storage tanks on Indian land in EPA Region 5 (Michigan, Minnesota and Wisconsin and Tribal Nations).

Date of Government Version: 09/08/2008	Source: EPA Region 5
Date Data Arrived at EDR: 09/19/2008	Telephone: 312-886-6136
Date Made Active in Reports: 10/16/2008	Last EDR Contact: 02/16/2009
Number of Days to Update: 27	Next Scheduled EDR Contact: 05/18/2009
	Data Release Frequency: Varies

INDIAN UST R6: Underground Storage Tanks on Indian Land

The Indian Underground Storage Tank (UST) database provides information about underground storage tanks on Indian land in EPA Region 6 (Louisiana, Arkansas, Oklahoma, New Mexico, Texas and 65 Tribes).

Date of Government Version: 11/25/2008	Source: EPA Region 6
Date Data Arrived at EDR: 11/26/2008	Telephone: 214-665-7591
Date Made Active in Reports: 12/23/2008	Last EDR Contact: 02/16/2009
Number of Days to Update: 27	Next Scheduled EDR Contact: 05/18/2009
	Data Release Frequency: Semi-Annually

GOVERNMENT RECORDS SEARCHED / DATA CURRENCY TRACKING

INDIAN UST R7: Underground Storage Tanks on Indian Land

The Indian Underground Storage Tank (UST) database provides information about underground storage tanks on Indian land in EPA Region 7 (Iowa, Kansas, Missouri, Nebraska, and 9 Tribal Nations).

Date of Government Version: 04/01/2008	Source: EPA Region 7
Date Data Arrived at EDR: 12/30/2008	Telephone: 913-551-7003
Date Made Active in Reports: 03/16/2009	Last EDR Contact: 02/20/2009
Number of Days to Update: 76	Next Scheduled EDR Contact: 05/18/2009
	Data Release Frequency: Varies

INDIAN UST R8: Underground Storage Tanks on Indian Land

The Indian Underground Storage Tank (UST) database provides information about underground storage tanks on Indian land in EPA Region 8 (Colorado, Montana, North Dakota, South Dakota, Utah, Wyoming and 27 Tribal Nations).

Date of Government Version: 12/01/2008	Source: EPA Region 8
Date Data Arrived at EDR: 12/04/2008	Telephone: 303-312-6137
Date Made Active in Reports: 12/23/2008	Last EDR Contact: 02/16/2009
Number of Days to Update: 19	Next Scheduled EDR Contact: 05/18/2009
	Data Release Frequency: Quarterly

INDIAN UST R9: Underground Storage Tanks on Indian Land

The Indian Underground Storage Tank (UST) database provides information about underground storage tanks on Indian land in EPA Region 9 (Arizona, California, Hawaii, Nevada, the Pacific Islands, and Tribal Nations).

Date of Government Version: 12/15/2008	Source: EPA Region 9
Date Data Arrived at EDR: 12/16/2008	Telephone: 415-972-3368
Date Made Active in Reports: 03/16/2009	Last EDR Contact: 02/16/2009
Number of Days to Update: 90	Next Scheduled EDR Contact: 05/18/2009
	Data Release Frequency: Quarterly

INDIAN UST R10: Underground Storage Tanks on Indian Land

The Indian Underground Storage Tank (UST) database provides information about underground storage tanks on Indian land in EPA Region 10 (Alaska, Idaho, Oregon, Washington, and Tribal Nations).

Date of Government Version: 11/18/2008	Source: EPA Region 10
Date Data Arrived at EDR: 11/19/2008	Telephone: 206-553-2857
Date Made Active in Reports: 12/23/2008	Last EDR Contact: 02/16/2009
Number of Days to Update: 34	Next Scheduled EDR Contact: 05/18/2009
	Data Release Frequency: Quarterly

INDIAN VCP R1: Voluntary Cleanup Priority Listing

A listing of voluntary cleanup priority sites located on Indian Land located in Region 1.

Date of Government Version: 04/02/2008	Source: EPA, Region 1
Date Data Arrived at EDR: 04/22/2008	Telephone: 617-918-1102
Date Made Active in Reports: 05/19/2008	Last EDR Contact: 01/19/2009
Number of Days to Update: 27	Next Scheduled EDR Contact: 04/19/2009
	Data Release Frequency: Varies

INDIAN VCP R7: Voluntary Cleanup Priority Listing

A listing of voluntary cleanup priority sites located on Indian Land located in Region 7.

Date of Government Version: 03/20/2008	Source: EPA, Region 7
Date Data Arrived at EDR: 04/22/2008	Telephone: 913-551-7365
Date Made Active in Reports: 05/19/2008	Last EDR Contact: 01/19/2009
Number of Days to Update: 27	Next Scheduled EDR Contact: 04/19/2009
	Data Release Frequency: Varies

GOVERNMENT RECORDS SEARCHED / DATA CURRENCY TRACKING

EDR PROPRIETARY RECORDS

Manufactured Gas Plants: EDR Proprietary Manufactured Gas Plants

The EDR Proprietary Manufactured Gas Plant Database includes records of coal gas plants (manufactured gas plants) compiled by EDR's researchers. Manufactured gas sites were used in the United States from the 1800's to 1950's to produce a gas that could be distributed and used as fuel. These plants used whale oil, rosin, coal, or a mixture of coal, oil, and water that also produced a significant amount of waste. Many of the byproducts of the gas production, such as coal tar (oily waste containing volatile and non-volatile chemicals), sludges, oils and other compounds are potentially hazardous to human health and the environment. The byproduct from this process was frequently disposed of directly at the plant site and can remain or spread slowly, serving as a continuous source of soil and groundwater contamination.

Date of Government Version: N/A
Date Data Arrived at EDR: N/A
Date Made Active in Reports: N/A
Number of Days to Update: N/A

Source: EDR, Inc.
Telephone: N/A
Last EDR Contact: N/A
Next Scheduled EDR Contact: N/A
Data Release Frequency: No Update Planned

COUNTY RECORDS

ALAMEDA COUNTY:

Contaminated Sites

A listing of contaminated sites overseen by the Toxic Release Program (oil and groundwater contamination from chemical releases and spills) and the Leaking Underground Storage Tank Program (soil and ground water contamination from leaking petroleum USTs).

Date of Government Version: 10/28/2008
Date Data Arrived at EDR: 10/30/2008
Date Made Active in Reports: 11/26/2008
Number of Days to Update: 27

Source: Alameda County Environmental Health Services
Telephone: 510-567-6700
Last EDR Contact: 01/19/2009
Next Scheduled EDR Contact: 04/19/2009
Data Release Frequency: Semi-Annually

Underground Tanks

Underground storage tank sites located in Alameda county.

Date of Government Version: 10/28/2008
Date Data Arrived at EDR: 10/30/2008
Date Made Active in Reports: 12/05/2008
Number of Days to Update: 36

Source: Alameda County Environmental Health Services
Telephone: 510-567-6700
Last EDR Contact: 01/19/2009
Next Scheduled EDR Contact: 04/19/2009
Data Release Frequency: Semi-Annually

CONTRA COSTA COUNTY:

Site List

List includes sites from the underground tank, hazardous waste generator and business plan/2185 programs.

Date of Government Version: 11/24/2008
Date Data Arrived at EDR: 11/25/2008
Date Made Active in Reports: 01/27/2009
Number of Days to Update: 63

Source: Contra Costa Health Services Department
Telephone: 925-646-2286
Last EDR Contact: 02/23/2009
Next Scheduled EDR Contact: 05/25/2009
Data Release Frequency: Semi-Annually

FRESNO COUNTY:

CUPA Resources List

Certified Unified Program Agency. CUPA's are responsible for implementing a unified hazardous materials and hazardous waste management regulatory program. The agency provides oversight of businesses that deal with hazardous materials, operate underground storage tanks or aboveground storage tanks.

GOVERNMENT RECORDS SEARCHED / DATA CURRENCY TRACKING

Date of Government Version: 01/14/2009
Date Data Arrived at EDR: 01/15/2009
Date Made Active in Reports: 01/27/2009
Number of Days to Update: 12

Source: Dept. of Community Health
Telephone: 559-445-3271
Last EDR Contact: 02/02/2009
Next Scheduled EDR Contact: 05/04/2009
Data Release Frequency: Semi-Annually

KERN COUNTY:

Underground Storage Tank Sites & Tank Listing Kern County Sites and Tanks Listing.

Date of Government Version: 01/06/2009
Date Data Arrived at EDR: 01/07/2009
Date Made Active in Reports: 01/30/2009
Number of Days to Update: 23

Source: Kern County Environment Health Services Department
Telephone: 661-862-8700
Last EDR Contact: 03/16/2009
Next Scheduled EDR Contact: 06/01/2009
Data Release Frequency: Quarterly

LOS ANGELES COUNTY:

San Gabriel Valley Areas of Concern

San Gabriel Valley areas where VOC contamination is at or above the MCL as designated by region 9 EPA office.

Date of Government Version: 12/31/1998
Date Data Arrived at EDR: 07/07/1999
Date Made Active in Reports: N/A
Number of Days to Update: 0

Source: EPA Region 9
Telephone: 415-972-3178
Last EDR Contact: 02/20/2009
Next Scheduled EDR Contact: 04/13/2009
Data Release Frequency: No Update Planned

HMS: Street Number List

Industrial Waste and Underground Storage Tank Sites.

Date of Government Version: 07/31/2008
Date Data Arrived at EDR: 10/17/2008
Date Made Active in Reports: 11/26/2008
Number of Days to Update: 40

Source: Department of Public Works
Telephone: 626-458-3517
Last EDR Contact: 02/09/2009
Next Scheduled EDR Contact: 05/11/2009
Data Release Frequency: Semi-Annually

List of Solid Waste Facilities

Solid Waste Facilities in Los Angeles County.

Date of Government Version: 11/10/2008
Date Data Arrived at EDR: 11/25/2008
Date Made Active in Reports: 01/27/2009
Number of Days to Update: 63

Source: La County Department of Public Works
Telephone: 818-458-5185
Last EDR Contact: 02/11/2009
Next Scheduled EDR Contact: 05/11/2009
Data Release Frequency: Varies

City of Los Angeles Landfills

Landfills owned and maintained by the City of Los Angeles.

Date of Government Version: 03/01/2008
Date Data Arrived at EDR: 03/20/2008
Date Made Active in Reports: 04/14/2008
Number of Days to Update: 25

Source: Engineering & Construction Division
Telephone: 213-473-7869
Last EDR Contact: 03/10/2009
Next Scheduled EDR Contact: 06/08/2009
Data Release Frequency: Varies

Site Mitigation List

Industrial sites that have had some sort of spill or complaint.

GOVERNMENT RECORDS SEARCHED / DATA CURRENCY TRACKING

Date of Government Version: 02/14/2008
Date Data Arrived at EDR: 04/10/2008
Date Made Active in Reports: 05/06/2008
Number of Days to Update: 26

Source: Community Health Services
Telephone: 323-890-7806
Last EDR Contact: 02/09/2009
Next Scheduled EDR Contact: 05/11/2009
Data Release Frequency: Annually

City of El Segundo Underground Storage Tank
Underground storage tank sites located in El Segundo city.

Date of Government Version: 09/19/2008
Date Data Arrived at EDR: 10/06/2008
Date Made Active in Reports: 10/16/2008
Number of Days to Update: 10

Source: City of El Segundo Fire Department
Telephone: 310-524-2236
Last EDR Contact: 02/09/2009
Next Scheduled EDR Contact: 05/11/2009
Data Release Frequency: Semi-Annually

City of Long Beach Underground Storage Tank
Underground storage tank sites located in the city of Long Beach.

Date of Government Version: 03/28/2003
Date Data Arrived at EDR: 10/23/2003
Date Made Active in Reports: 11/26/2003
Number of Days to Update: 34

Source: City of Long Beach Fire Department
Telephone: 562-570-2563
Last EDR Contact: 02/20/2009
Next Scheduled EDR Contact: 05/18/2009
Data Release Frequency: Annually

City of Torrance Underground Storage Tank
Underground storage tank sites located in the city of Torrance.

Date of Government Version: 12/11/2008
Date Data Arrived at EDR: 12/11/2008
Date Made Active in Reports: 01/30/2009
Number of Days to Update: 50

Source: City of Torrance Fire Department
Telephone: 310-618-2973
Last EDR Contact: 02/23/2009
Next Scheduled EDR Contact: 05/11/2009
Data Release Frequency: Semi-Annually

MARIN COUNTY:

Underground Storage Tank Sites
Currently permitted USTs in Marin County.

Date of Government Version: 08/04/2008
Date Data Arrived at EDR: 08/29/2008
Date Made Active in Reports: 09/15/2008
Number of Days to Update: 17

Source: Public Works Department Waste Management
Telephone: 415-499-6647
Last EDR Contact: 01/26/2009
Next Scheduled EDR Contact: 04/27/2009
Data Release Frequency: Semi-Annually

NAPA COUNTY:

Sites With Reported Contamination
A listing of leaking underground storage tank sites located in Napa county.

Date of Government Version: 07/09/2008
Date Data Arrived at EDR: 07/09/2008
Date Made Active in Reports: 07/31/2008
Number of Days to Update: 22

Source: Napa County Department of Environmental Management
Telephone: 707-253-4269
Last EDR Contact: 12/22/2008
Next Scheduled EDR Contact: 03/23/2009
Data Release Frequency: Semi-Annually

Closed and Operating Underground Storage Tank Sites
Underground storage tank sites located in Napa county.

GOVERNMENT RECORDS SEARCHED / DATA CURRENCY TRACKING

Date of Government Version: 01/15/2008
Date Data Arrived at EDR: 01/16/2008
Date Made Active in Reports: 02/08/2008
Number of Days to Update: 23

Source: Napa County Department of Environmental Management
Telephone: 707-253-4269
Last EDR Contact: 12/22/2008
Next Scheduled EDR Contact: 03/23/2009
Data Release Frequency: Annually

ORANGE COUNTY:

List of Industrial Site Cleanups

Petroleum and non-petroleum spills.

Date of Government Version: 12/02/2008
Date Data Arrived at EDR: 12/16/2008
Date Made Active in Reports: 01/27/2009
Number of Days to Update: 42

Source: Health Care Agency
Telephone: 714-834-3446
Last EDR Contact: 03/05/2009
Next Scheduled EDR Contact: 06/01/2009
Data Release Frequency: Annually

List of Underground Storage Tank Cleanups

Orange County Underground Storage Tank Cleanups (LUST).

Date of Government Version: 12/02/2008
Date Data Arrived at EDR: 12/23/2008
Date Made Active in Reports: 01/27/2009
Number of Days to Update: 35

Source: Health Care Agency
Telephone: 714-834-3446
Last EDR Contact: 03/05/2009
Next Scheduled EDR Contact: 06/01/2009
Data Release Frequency: Quarterly

List of Underground Storage Tank Facilities

Orange County Underground Storage Tank Facilities (UST).

Date of Government Version: 12/02/2008
Date Data Arrived at EDR: 12/23/2008
Date Made Active in Reports: 01/30/2009
Number of Days to Update: 38

Source: Health Care Agency
Telephone: 714-834-3446
Last EDR Contact: 12/02/2009
Next Scheduled EDR Contact: 06/01/2009
Data Release Frequency: Quarterly

PLACER COUNTY:

Master List of Facilities

List includes aboveground tanks, underground tanks and cleanup sites.

Date of Government Version: 07/23/2007
Date Data Arrived at EDR: 07/23/2007
Date Made Active in Reports: 08/09/2007
Number of Days to Update: 17

Source: Placer County Health and Human Services
Telephone: 530-889-7312
Last EDR Contact: 02/09/2009
Next Scheduled EDR Contact: 03/16/2009
Data Release Frequency: Semi-Annually

RIVERSIDE COUNTY:

Listing of Underground Tank Cleanup Sites

Riverside County Underground Storage Tank Cleanup Sites (LUST).

Date of Government Version: 11/06/2008
Date Data Arrived at EDR: 11/17/2008
Date Made Active in Reports: 11/26/2008
Number of Days to Update: 9

Source: Department of Public Health
Telephone: 951-358-5055
Last EDR Contact: 03/03/2009
Next Scheduled EDR Contact: 04/13/2009
Data Release Frequency: Quarterly

GOVERNMENT RECORDS SEARCHED / DATA CURRENCY TRACKING

Underground Storage Tank Tank List

Underground storage tank sites located in Riverside county.

Date of Government Version: 11/12/2008	Source: Health Services Agency
Date Data Arrived at EDR: 11/25/2008	Telephone: 951-358-5055
Date Made Active in Reports: 12/05/2008	Last EDR Contact: 01/26/2009
Number of Days to Update: 10	Next Scheduled EDR Contact: 04/13/2009
	Data Release Frequency: Quarterly

SACRAMENTO COUNTY:

Contaminated Sites

List of sites where unauthorized releases of potentially hazardous materials have occurred.

Date of Government Version: 09/08/2008	Source: Sacramento County Environmental Management
Date Data Arrived at EDR: 12/02/2008	Telephone: 916-875-8406
Date Made Active in Reports: 01/27/2009	Last EDR Contact: 01/30/2009
Number of Days to Update: 56	Next Scheduled EDR Contact: 04/27/2009
	Data Release Frequency: Quarterly

ML - Regulatory Compliance Master List

Any business that has hazardous materials on site - hazardous material storage sites, underground storage tanks, waste generators.

Date of Government Version: 09/08/2008	Source: Sacramento County Environmental Management
Date Data Arrived at EDR: 10/29/2008	Telephone: 916-875-8406
Date Made Active in Reports: 11/26/2008	Last EDR Contact: 01/30/2009
Number of Days to Update: 28	Next Scheduled EDR Contact: 04/27/2009
	Data Release Frequency: Quarterly

SAN BERNARDINO COUNTY:

Hazardous Material Permits

This listing includes underground storage tanks, medical waste handlers/generators, hazardous materials handlers, hazardous waste generators, and waste oil generators/handlers.

Date of Government Version: 01/07/2009	Source: San Bernardino County Fire Department Hazardous Materials Division
Date Data Arrived at EDR: 01/09/2009	Telephone: 909-387-3041
Date Made Active in Reports: 01/27/2009	Last EDR Contact: 03/03/2009
Number of Days to Update: 18	Next Scheduled EDR Contact: 06/01/2009
	Data Release Frequency: Quarterly

SAN DIEGO COUNTY:

Hazardous Materials Management Division Database

The database includes: HE58 - This report contains the business name, site address, business phone number, establishment 'H' permit number, type of permit, and the business status. HE17 - In addition to providing the same information provided in the HE58 listing, HE17 provides inspection dates, violations received by the establishment, hazardous waste generated, the quantity, method of storage, treatment/disposal of waste and the hauler, and information on underground storage tanks. Unauthorized Release List - Includes a summary of environmental contamination cases in San Diego County (underground tank cases, non-tank cases, groundwater contamination, and soil contamination are included.)

Date of Government Version: 07/16/2008	Source: Hazardous Materials Management Division
Date Data Arrived at EDR: 10/29/2008	Telephone: 619-338-2268
Date Made Active in Reports: 11/26/2008	Last EDR Contact: 12/31/2008
Number of Days to Update: 28	Next Scheduled EDR Contact: 03/30/2009
	Data Release Frequency: Quarterly

GOVERNMENT RECORDS SEARCHED / DATA CURRENCY TRACKING

Solid Waste Facilities

San Diego County Solid Waste Facilities.

Date of Government Version: 11/01/2008
Date Data Arrived at EDR: 12/23/2008
Date Made Active in Reports: 01/27/2009
Number of Days to Update: 35

Source: Department of Health Services
Telephone: 619-338-2209
Last EDR Contact: 02/16/2009
Next Scheduled EDR Contact: 11/17/2008
Data Release Frequency: Varies

Environmental Case Listing

The listing contains all underground tank release cases and projects pertaining to properties contaminated with hazardous substances that are actively under review by the Site Assessment and Mitigation Program.

Date of Government Version: 11/05/2008
Date Data Arrived at EDR: 12/30/2008
Date Made Active in Reports: 01/27/2009
Number of Days to Update: 28

Source: San Diego County Department of Environmental Health
Telephone: 619-338-2371
Last EDR Contact: 12/30/2008
Next Scheduled EDR Contact: 03/30/2009
Data Release Frequency: Varies

SAN FRANCISCO COUNTY:

Local Oversight Facilities

A listing of leaking underground storage tank sites located in San Francisco county.

Date of Government Version: 09/19/2008
Date Data Arrived at EDR: 09/19/2008
Date Made Active in Reports: 09/29/2008
Number of Days to Update: 10

Source: Department Of Public Health San Francisco County
Telephone: 415-252-3920
Last EDR Contact: 03/16/2009
Next Scheduled EDR Contact: 06/01/2009
Data Release Frequency: Quarterly

Underground Storage Tank Information

Underground storage tank sites located in San Francisco county.

Date of Government Version: 09/19/2008
Date Data Arrived at EDR: 09/19/2008
Date Made Active in Reports: 10/01/2008
Number of Days to Update: 12

Source: Department of Public Health
Telephone: 415-252-3920
Last EDR Contact: 03/16/2009
Next Scheduled EDR Contact: 06/01/2009
Data Release Frequency: Quarterly

SAN JOAQUIN COUNTY:

San Joaquin Co. UST

A listing of underground storage tank locations in San Joaquin county.

Date of Government Version: 11/07/2008
Date Data Arrived at EDR: 12/03/2008
Date Made Active in Reports: 01/30/2009
Number of Days to Update: 58

Source: Environmental Health Department
Telephone: N/A
Last EDR Contact: 01/12/2009
Next Scheduled EDR Contact: 04/13/2009
Data Release Frequency: Semi-Annually

SAN MATEO COUNTY:

Business Inventory

List includes Hazardous Materials Business Plan, hazardous waste generators, and underground storage tanks.

Date of Government Version: 11/19/2008
Date Data Arrived at EDR: 11/19/2008
Date Made Active in Reports: 11/26/2008
Number of Days to Update: 7

Source: San Mateo County Environmental Health Services Division
Telephone: 650-363-1921
Last EDR Contact: 01/05/2009
Next Scheduled EDR Contact: 04/06/2009
Data Release Frequency: Annually

GOVERNMENT RECORDS SEARCHED / DATA CURRENCY TRACKING

Fuel Leak List

A listing of leaking underground storage tank sites located in San Mateo county.

Date of Government Version: 01/05/2009
Date Data Arrived at EDR: 01/06/2009
Date Made Active in Reports: 01/27/2009
Number of Days to Update: 21

Source: San Mateo County Environmental Health Services Division
Telephone: 650-363-1921
Last EDR Contact: 01/05/2009
Next Scheduled EDR Contact: 04/06/2009
Data Release Frequency: Semi-Annually

SANTA CLARA COUNTY:

HIST LUST - Fuel Leak Site Activity Report

A listing of open and closed leaking underground storage tanks. This listing is no longer updated by the county. Leaking underground storage tanks are now handled by the Department of Environmental Health.

Date of Government Version: 03/29/2005
Date Data Arrived at EDR: 03/30/2005
Date Made Active in Reports: 04/21/2005
Number of Days to Update: 22

Source: Santa Clara Valley Water District
Telephone: 408-265-2600
Last EDR Contact: 12/22/2008
Next Scheduled EDR Contact: 03/23/2009
Data Release Frequency: No Update Planned

LOP Listing

A listing of leaking underground storage tanks located in Santa Clara county.

Date of Government Version: 12/29/2008
Date Data Arrived at EDR: 12/29/2008
Date Made Active in Reports: 01/27/2009
Number of Days to Update: 29

Source: Department of Environmental Health
Telephone: 408-918-3417
Last EDR Contact: 12/22/2008
Next Scheduled EDR Contact: 03/23/2009
Data Release Frequency: Varies

Hazardous Material Facilities

Hazardous material facilities, including underground storage tank sites.

Date of Government Version: 12/01/2008
Date Data Arrived at EDR: 12/04/2008
Date Made Active in Reports: 01/27/2009
Number of Days to Update: 54

Source: City of San Jose Fire Department
Telephone: 408-277-4659
Last EDR Contact: 03/03/2009
Next Scheduled EDR Contact: 06/01/2009
Data Release Frequency: Annually

SOLANO COUNTY:

Leaking Underground Storage Tanks

A listing of leaking underground storage tank sites located in Solano county.

Date of Government Version: 09/22/2008
Date Data Arrived at EDR: 10/06/2008
Date Made Active in Reports: 10/13/2008
Number of Days to Update: 7

Source: Solano County Department of Environmental Management
Telephone: 707-784-6770
Last EDR Contact: 01/05/2009
Next Scheduled EDR Contact: 03/23/2009
Data Release Frequency: Quarterly

Underground Storage Tanks

Underground storage tank sites located in Solano county.

Date of Government Version: 09/22/2008
Date Data Arrived at EDR: 10/17/2008
Date Made Active in Reports: 12/05/2008
Number of Days to Update: 49

Source: Solano County Department of Environmental Management
Telephone: 707-784-6770
Last EDR Contact: 12/22/2008
Next Scheduled EDR Contact: 03/23/2009
Data Release Frequency: Quarterly

SONOMA COUNTY:

GOVERNMENT RECORDS SEARCHED / DATA CURRENCY TRACKING

Leaking Underground Storage Tank Sites

A listing of leaking underground storage tank sites located in Sonoma county.

Date of Government Version: 01/20/2009	Source: Department of Health Services
Date Data Arrived at EDR: 01/21/2009	Telephone: 707-565-6565
Date Made Active in Reports: 01/27/2009	Last EDR Contact: 01/19/2009
Number of Days to Update: 6	Next Scheduled EDR Contact: 04/19/2009
	Data Release Frequency: Quarterly

SUTTER COUNTY:

Underground Storage Tanks

Underground storage tank sites located in Sutter county.

Date of Government Version: 05/04/2007	Source: Sutter County Department of Agriculture
Date Data Arrived at EDR: 05/04/2007	Telephone: 530-822-7500
Date Made Active in Reports: 05/24/2007	Last EDR Contact: 12/29/2008
Number of Days to Update: 20	Next Scheduled EDR Contact: 03/30/2009
	Data Release Frequency: Semi-Annually

VENTURA COUNTY:

Business Plan, Hazardous Waste Producers, and Operating Underground Tanks

The BWT list indicates by site address whether the Environmental Health Division has Business Plan (B), Waste Producer (W), and/or Underground Tank (T) information.

Date of Government Version: 11/26/2008	Source: Ventura County Environmental Health Division
Date Data Arrived at EDR: 12/30/2008	Telephone: 805-654-2813
Date Made Active in Reports: 01/27/2009	Last EDR Contact: 03/10/2009
Number of Days to Update: 28	Next Scheduled EDR Contact: 06/08/2009
	Data Release Frequency: Quarterly

Inventory of Illegal Abandoned and Inactive Sites

Ventura County Inventory of Closed, Illegal Abandoned, and Inactive Sites.

Date of Government Version: 08/01/2008	Source: Environmental Health Division
Date Data Arrived at EDR: 09/04/2008	Telephone: 805-654-2813
Date Made Active in Reports: 09/18/2008	Last EDR Contact: 02/16/2009
Number of Days to Update: 14	Next Scheduled EDR Contact: 05/18/2009
	Data Release Frequency: Annually

Listing of Underground Tank Cleanup Sites

Ventura County Underground Storage Tank Cleanup Sites (LUST).

Date of Government Version: 05/29/2008	Source: Environmental Health Division
Date Data Arrived at EDR: 06/24/2008	Telephone: 805-654-2813
Date Made Active in Reports: 07/31/2008	Last EDR Contact: 06/09/2009
Number of Days to Update: 37	Next Scheduled EDR Contact: 06/08/2009
	Data Release Frequency: Quarterly

Underground Tank Closed Sites List

Ventura County Operating Underground Storage Tank Sites (UST)/Underground Tank Closed Sites List.

Date of Government Version: 12/29/2008	Source: Environmental Health Division
Date Data Arrived at EDR: 01/08/2009	Telephone: 805-654-2813
Date Made Active in Reports: 01/30/2009	Last EDR Contact: 01/08/2009
Number of Days to Update: 22	Next Scheduled EDR Contact: 04/06/2009
	Data Release Frequency: Quarterly

YOLO COUNTY:

GOVERNMENT RECORDS SEARCHED / DATA CURRENCY TRACKING

Underground Storage Tank Comprehensive Facility Report
Underground storage tank sites located in Yolo county.

Date of Government Version: 11/13/2008	Source: Yolo County Department of Health
Date Data Arrived at EDR: 12/03/2008	Telephone: 530-666-8646
Date Made Active in Reports: 01/30/2009	Last EDR Contact: 01/12/2009
Number of Days to Update: 58	Next Scheduled EDR Contact: 04/13/2009
	Data Release Frequency: Annually

OTHER DATABASE(S)

Depending on the geographic area covered by this report, the data provided in these specialty databases may or may not be complete. For example, the existence of wetlands information data in a specific report does not mean that all wetlands in the area covered by the report are included. Moreover, the absence of any reported wetlands information does not necessarily mean that wetlands do not exist in the area covered by the report.

CT MANIFEST: Hazardous Waste Manifest Data

Facility and manifest data. Manifest is a document that lists and tracks hazardous waste from the generator through transporters to a tsd facility.

Date of Government Version: 12/31/2006	Source: Department of Environmental Protection
Date Data Arrived at EDR: 12/11/2008	Telephone: 860-424-3375
Date Made Active in Reports: 03/19/2009	Last EDR Contact: 03/13/2009
Number of Days to Update: 98	Next Scheduled EDR Contact: 06/08/2009
	Data Release Frequency: Annually

NJ MANIFEST: Manifest Information

Hazardous waste manifest information.

Date of Government Version: 09/30/2007	Source: Department of Environmental Protection
Date Data Arrived at EDR: 12/04/2007	Telephone: N/A
Date Made Active in Reports: 12/31/2007	Last EDR Contact: 02/20/2009
Number of Days to Update: 27	Next Scheduled EDR Contact: 05/04/2009
	Data Release Frequency: Annually

NY MANIFEST: Facility and Manifest Data

Manifest is a document that lists and tracks hazardous waste from the generator through transporters to a TSD facility.

Date of Government Version: 01/27/2009	Source: Department of Environmental Conservation
Date Data Arrived at EDR: 02/25/2009	Telephone: 518-402-8651
Date Made Active in Reports: 03/12/2009	Last EDR Contact: 02/25/2009
Number of Days to Update: 15	Next Scheduled EDR Contact: 05/25/2009
	Data Release Frequency: Annually

PA MANIFEST: Manifest Information

Hazardous waste manifest information.

Date of Government Version: 12/31/2007	Source: Department of Environmental Protection
Date Data Arrived at EDR: 09/11/2008	Telephone: N/A
Date Made Active in Reports: 10/02/2008	Last EDR Contact: 03/09/2009
Number of Days to Update: 21	Next Scheduled EDR Contact: 06/08/2009
	Data Release Frequency: Annually

RI MANIFEST: Manifest information

Hazardous waste manifest information

Date of Government Version: 12/31/2008	Source: Department of Environmental Management
Date Data Arrived at EDR: 02/12/2009	Telephone: 401-222-2797
Date Made Active in Reports: 03/11/2009	Last EDR Contact: 03/16/2009
Number of Days to Update: 27	Next Scheduled EDR Contact: 06/15/2009
	Data Release Frequency: Annually

GOVERNMENT RECORDS SEARCHED / DATA CURRENCY TRACKING

WI MANIFEST: Manifest Information

Hazardous waste manifest information.

Date of Government Version: 12/31/2007

Date Data Arrived at EDR: 08/22/2008

Date Made Active in Reports: 09/08/2008

Number of Days to Update: 17

Source: Department of Natural Resources

Telephone: N/A

Last EDR Contact: 01/05/2009

Next Scheduled EDR Contact: 04/06/2009

Data Release Frequency: Annually

Oil/Gas Pipelines: This data was obtained by EDR from the USGS in 1994. It is referred to by USGS as GeoData Digital Line Graphs from 1:100,000-Scale Maps. It was extracted from the transportation category including some oil, but primarily gas pipelines.

Sensitive Receptors: There are individuals deemed sensitive receptors due to their fragile immune systems and special sensitivity to environmental discharges. These sensitive receptors typically include the elderly, the sick, and children. While the location of all sensitive receptors cannot be determined, EDR indicates those buildings and facilities - schools, daycares, hospitals, medical centers, and nursing homes - where individuals who are sensitive receptors are likely to be located.

AHA Hospitals:

Source: American Hospital Association, Inc.

Telephone: 312-280-5991

The database includes a listing of hospitals based on the American Hospital Association's annual survey of hospitals.

Medical Centers: Provider of Services Listing

Source: Centers for Medicare & Medicaid Services

Telephone: 410-786-3000

A listing of hospitals with Medicare provider number, produced by Centers of Medicare & Medicaid Services, a federal agency within the U.S. Department of Health and Human Services.

Nursing Homes

Source: National Institutes of Health

Telephone: 301-594-6248

Information on Medicare and Medicaid certified nursing homes in the United States.

Public Schools

Source: National Center for Education Statistics

Telephone: 202-502-7300

The National Center for Education Statistics' primary database on elementary and secondary public education in the United States. It is a comprehensive, annual, national statistical database of all public elementary and secondary schools and school districts, which contains data that are comparable across all states.

Private Schools

Source: National Center for Education Statistics

Telephone: 202-502-7300

The National Center for Education Statistics' primary database on private school locations in the United States.

Daycare Centers: Licensed Facilities

Source: Department of Social Services

Telephone: 916-657-4041

Flood Zone Data: This data, available in select counties across the country, was obtained by EDR in 1999 from the Federal Emergency Management Agency (FEMA). Data depicts 100-year and 500-year flood zones as defined by FEMA.

NWI: National Wetlands Inventory. This data, available in select counties across the country, was obtained by EDR in 2002 and 2005 from the U.S. Fish and Wildlife Service.

STREET AND ADDRESS INFORMATION

© 2009 Tele Atlas North America, Inc. All rights reserved. This material is proprietary and the subject of copyright protection and other intellectual property rights owned by or licensed to Tele Atlas North America, Inc. The use of this material is subject to the terms of a license agreement. You will be held liable for any unauthorized copying or disclosure of this material.

Attachment 3. Site Photographs



PHOTOGRAPH 1

The Apple Café, located at the western end of the subject property. Photograph taken in a northwesterly direction. March 18, 2009.



PHOTOGRAPH 2

Western portion of the subject property at the driveway for the Apple Café. Photograph taken in an easterly direction. March 18, 2009.



PHOTOGRAPH 3

Commercial and residential properties near Paul Bunyon Road. Photograph taken in a southerly direction. March 18, 2009.



PHOTOGRAPH 4

Intersection of Highway 50 and Paul Bunyon Road. Photograph taken in a westerly direction. March 18, 2009.



PHOTOGRAPH 5

Former gas station and monitoring well located on the southeast corner of Camino Heights Drive and Sierra Blanca Drive. Photograph taken in an easterly direction. March 18, 2009.



PHOTOGRAPH 6

Commercial property, located east of Golden Chain Drive. Photograph taken in a southeasterly direction. March 18, 2009.



PHOTOGRAPH 7

ROP fire training facility located on Pondorado Road. Photograph taken in a southerly direction. March 18, 2009.



PHOTOGRAPH 8

Unknown feature located east of Pondorado Road. Highway 50 is seen in the background. Photograph taken in a northeasterly direction. March 18, 2009.



PHOTOGRAPH 9

Active gas station and convenience store located north of Highway 50 on Carson Road. Photograph taken in southerly direction. March 18, 2009.



PHOTOGRAPH 10

Residential/commercial property with stored drums and other miscellaneous items. Property located north of Highway 50 on Carson Ct. Photograph taken in a northwesterly direction. March 18, 2009.



PHOTOGRAPH 11

Residential property and structures located north of Highway 50 on Five Mile Road. Photograph taken in a westerly direction. March 18, 2009.

Attachment 4. ISA Checklist



Initial Site Assessment (ISA) Checklist

Project Information

District ___ County ___ Route ___ Post Mile ___ EA ___

Description El Dorado Co. Transportation Commission Camino
Corridor

Is the project on the HW Study Minimal-Risk Projects List (HW1)? _____

Project Manager _____ phone # _____

Project Engineer _____ phone # _____

Project Screening

Attach the project location map to this checklist to show location of all known and/or potential HW sites identified.

- Project Features: New R/W? yes Excavation? Potential Railroad Involvement? No
Structure demolition/modification? Potential Subsurface utility relocation? Potentially
- Project Setting See memo - Project Description & Background
Rural or Urban Both
Current land uses Commercial / Residential
Adjacent land uses See memo
(industrial, light industry, commercial, agricultural, residential, etc.)
- Check federal, State, and local environmental and health regulatory agency records as necessary, to see if any known hazardous waste site is in or near the project area. If a known site is identified, show its location on the attached map and attach additional sheets, as needed, to provide pertinent information for the proposed project.
- Conduct Field Inspection. Date 3/18/2009 Use the attached map to locate potential or known HW sites.

STORAGE STRUCTURES / PIPELINES: See Memo

Underground tanks Yes Surface tanks No

Sumps No Ponds No

Drums Yes Basins No

Transformers Yes Landfill No

Other See memo

Initial Site Assessment (ISA) Checklist (continued)

CONTAMINATION: (spills, leaks, illegal dumping, etc.)

Surface staining No Oil sheen No

Odors No Vegetation damage No

Other See memo

HAZARDOUS MATERIALS: (asbestos, lead, etc.)

Buildings unknown Spray-on fireproofing Unknown

Pipe wrap _____ Friable tile _____

Acoustical plaster _____ Serpentine _____

Paint _____ Other _____

5. Additional record search, as necessary, of subsequent land uses that could have resulted in a hazardous waste site. Use the attached map to show the location of potential hazardous waste sites.

6. Other comments and/or observations: See memo

ISA Determination

Does the project have potential hazardous waste involvement? yes If there is known or potential hazardous waste involvement, is additional ISA work needed before task orders can be prepared for the Investigation? Yes If "YES," explain; then give an estimate of additional time required: 6-8 weeks from notice to proceed
Full ISA is recommended to determine if sampling should be conducted

A brief memo should be prepared to transmit the ISA conclusions to the Project Manager and Project Engineer.

ISA Conducted by Lynna Black/CH2MHill Date 6/1/09

Attachment 5. Limitations of Assessment

Significant Assumptions

CH2M HILL believes the results, specifications, conclusions, and professional opinions to be accurate and relevant but cannot accept responsibility for the accuracy or completeness of public documentation or accuracy, completeness, or possible withholding of information by interviewees or other private parties. Information collected from these and other sources was assumed to be correct and has not been independently verified by CH2M HILL.

Limitations and Exceptions

This report has been prepared for the exclusive use of EDCTC for specific application to the subject property. This assessment was prepared as a screening tool and was not done so in accordance with all ASTM standards. Interviews and interior and exterior visits of individual properties were not conducted. Subject property history was determined by what was observable in the field. No warranty, expressed or implied, is made. There are no beneficiaries of this report other than EDCTC, and no other person or entity is entitled to rely upon this report without the written consent of CH2M HILL and a written agreement limiting CH2M HILL's liability. CH2M HILL is not responsible for any claims, damages, or liabilities associated with the interpretation of these findings or reuse of the analysis, associated site data, or recommendations without the express written authorization of CH2M HILL. Limitations of this assessment may not be altered or waived without written consent of CH2M HILL.

It was beyond this scope of work to identify or review the following:

- The presence of radon
- Lead in drinking water
- Jurisdictional wetlands
- Issues associated with worker health and safety
- Issues pertaining to compliance with environmental regulations
- Cultural and historical resources
- Issues associated with industrial hygiene
- Ecological resources
- Endangered species
- Air quality issues
- Biological agents
- Mold

The exclusion of these items is not a representation of the relevance of these non-scope considerations to the subject property.

This report is not a legal representation or interpretation of environmental laws, rules, regulations, or policies of local, state, or federal governmental agencies. This report is based, in part, on unverified information supplied to CH2M HILL from several sources during the project research; CH2M HILL does not guarantee its completeness or accuracy.

CH2M HILL assumes no responsibility for conditions that were not authorized for investigation or conditions not generally recognized as environmentally unacceptable when services were performed.

The degree and quality of the information contained in this report is the result of a limited SOW and a limited fee, as directed by EDCTC. At EDCTC's request, CH2M HILL has not performed any surface or subsurface sampling as part of this assessment and cannot, therefore, give any assurance as to the absence or presence of surface or subsurface contamination in areas of the site that have not been previously investigated by CH2M HILL or others.

Any opinions or recommendations presented herein apply to the site conditions as they existed when services were performed. CH2M HILL is unable to report on or accurately predict events that might change the site conditions after the described services are performed, whether occurring naturally or caused by external forces.

No investigation is thorough enough to exclude the presence of hazardous substances at a given site. If hazardous substances or hazardous conditions have not been identified during the assessment, such a finding should not be construed as a guarantee of the absence of such substances or conditions, but rather as the result of the services performed within the scope, limitation, and cost of the work performed.

Because of the potentially great economic risk associated with ownership of contaminated property, CH2M HILL recommends that EDCTC retain legal counsel to evaluate issues of liability.

Limiting Conditions

The electronic database search report prepared by Environmental Data Resources, Inc. (EDR®) (2008a) included sites that exist near the subject property that do not have enough available information to determine their exact location in proximity to the subject property. The report identified 7 of these "orphan sites."

User Reliance

Throughout the preparation of this assessment, CH2M HILL used professional judgment in assessing the information; however, in accordance with the Standard, CH2M HILL has not provided independent verification of work done by others. Therefore, the quality of this assessment is subject to the accuracy and completeness of information provided by others.