




Dist	COUNTY	ROUTE	POST MILES TOTAL PROJECT	SHEET No.	TOTAL SHEETS
03	ED	50	20.0 - 26.0		

ALTERNATIVE C2



-  DIRECTIONAL ARROW ONLY
-  RETAINING WALL
-  US 50 WIDENING

LAYOUT

L-6

STATE OF CALIFORNIA - DEPARTMENT OF TRANSPORTATION


RELATIVE BORDER SCALE IS IN INCHES



USERNAME => \$USER
 DGN FILE => \$REQUEST

CU 03- EA 4E620K

LAST REVISION DATE PLOTTED => \$DATE
 00-00-00 TIME PLOTTED => \$TIME