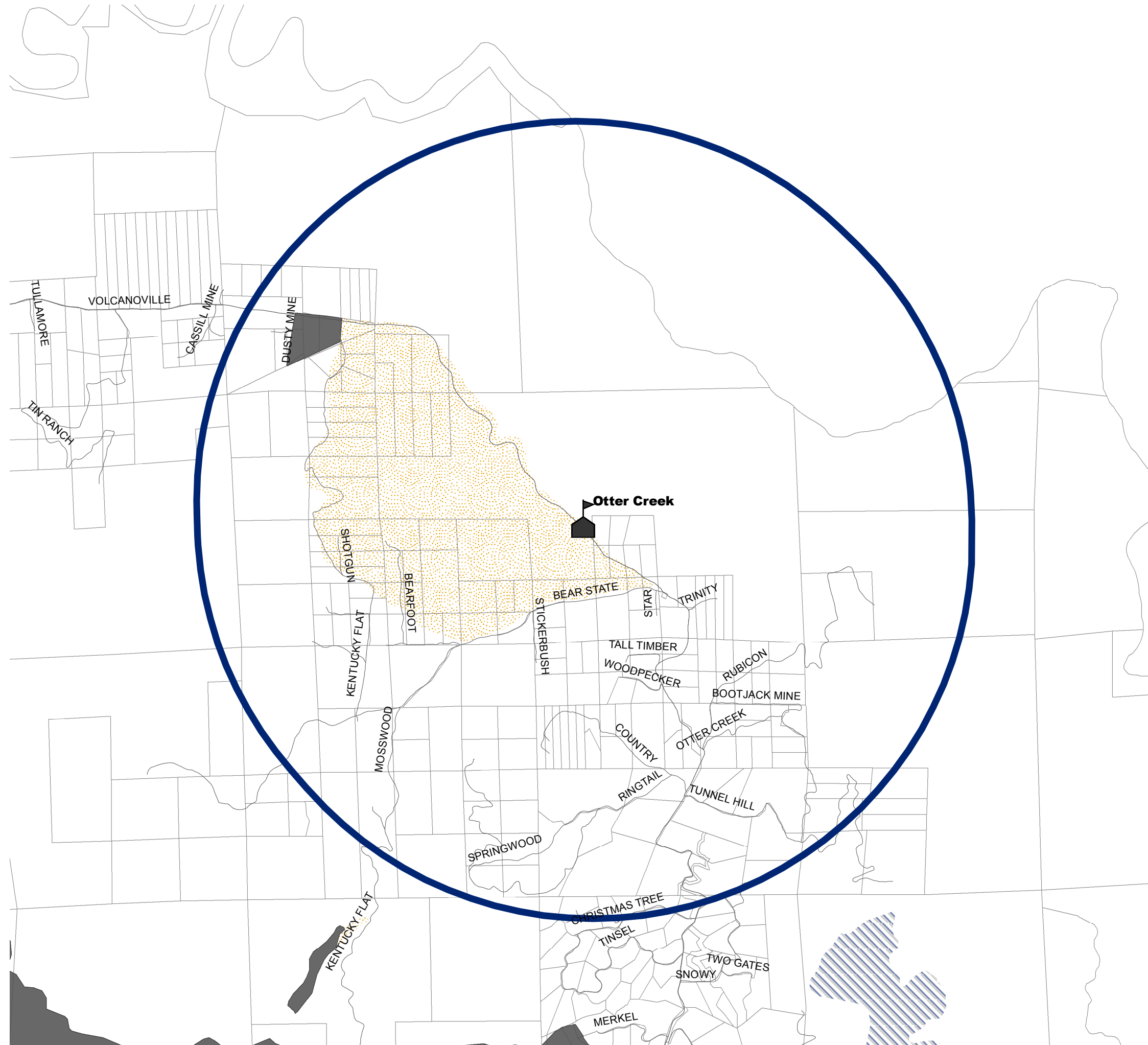







EL DORADO COUNTY PUBLIC SCHOOL  
 WALKABILITY & BIKEABILITY AUDIT  
**Black Oak Mine**  
**Unified School District**  
**Distribution of Children**





Data Source: El Dorado County Surveyor Dept. 2008; US Census, 2000  
 Map Source: El Dorado County Airport Land Use Commission



**Map Key**

- Schools 
- 1.5 Mile Buffer 
- Census Blocks 
- Parcel Lines 
- Roads 

**Number of Children Ages 5-17 by Census Block**

|       |   |
|-------|---|
| 0-10  |  |
| 11-20 |  |
| 21-30 |  |
| 31+   |  |

Total Number of Children Ages 5-17  
 within 1.5 Mile Buffer from School: 96.

0 0.25 0.5 1 Miles

